
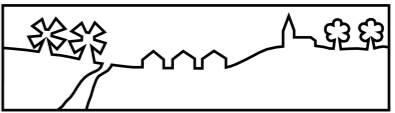
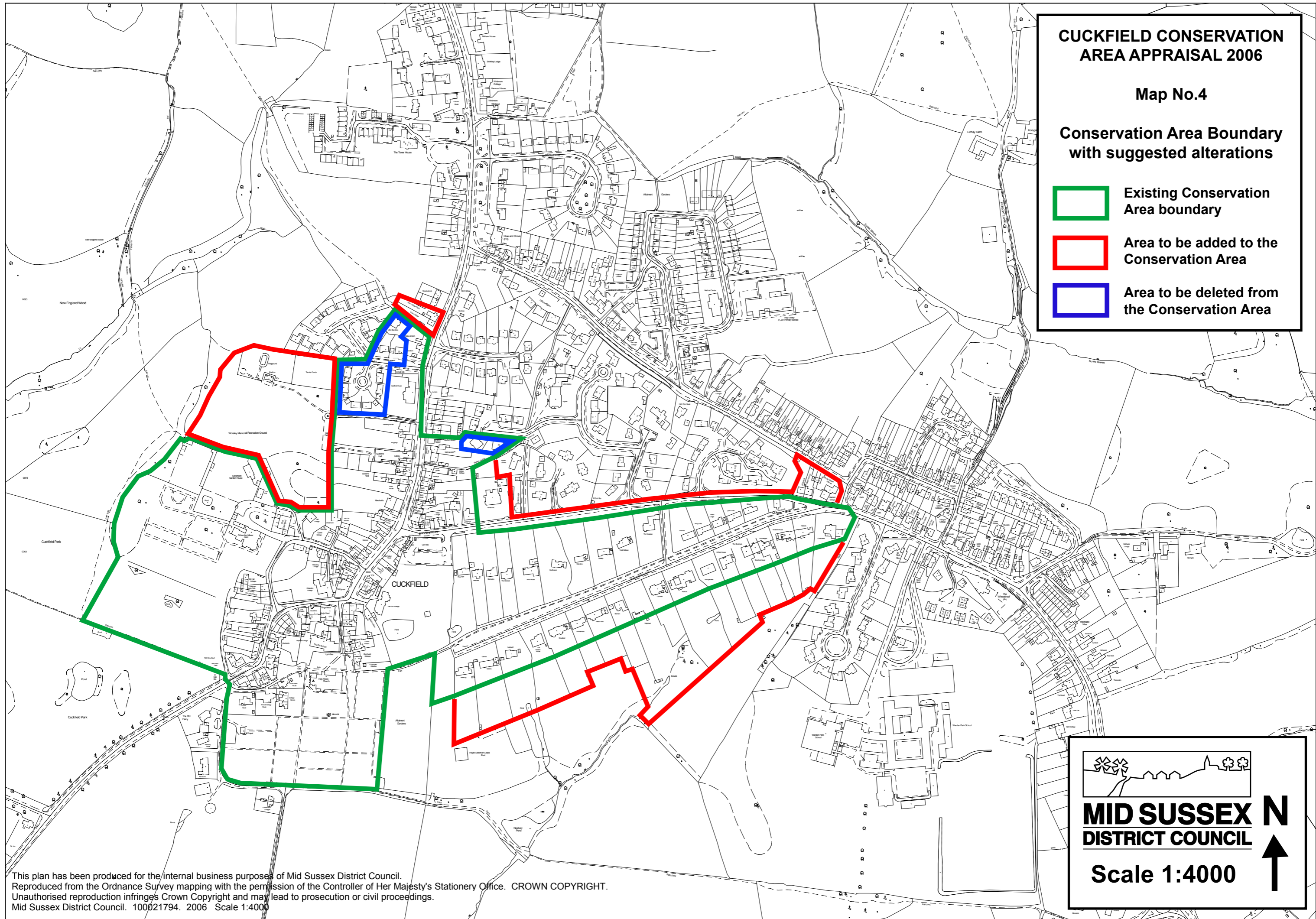


**CUCKFIELD CONSERVATION  
AREA APPRAISAL 2006**

**Map No.4**


**Conservation Area Boundary  
with suggested alterations**

-  Existing Conservation Area boundary
-  Area to be added to the Conservation Area
-  Area to be deleted from the Conservation Area



**MID SUSSEX DISTRICT COUNCIL**

**Scale 1:4000**



This plan has been produced for the internal business purposes of Mid Sussex District Council.  
Reproduced from the Ordnance Survey mapping with the permission of the Controller of Her Majesty's Stationery Office. CROWN COPYRIGHT.  
Unauthorised reproduction infringes Crown Copyright and may lead to prosecution or civil proceedings.  
Mid Sussex District Council. 100021794. 2006 Scale 1:4000