

**Mid Sussex PPG17 Assessment**

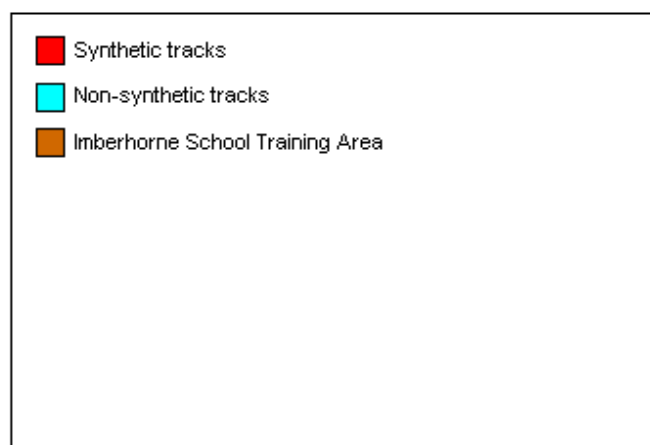
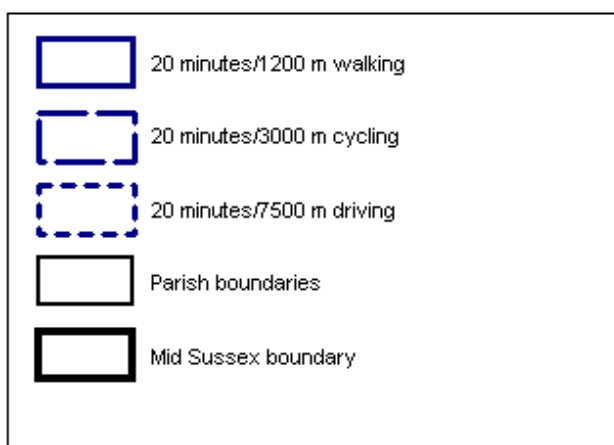
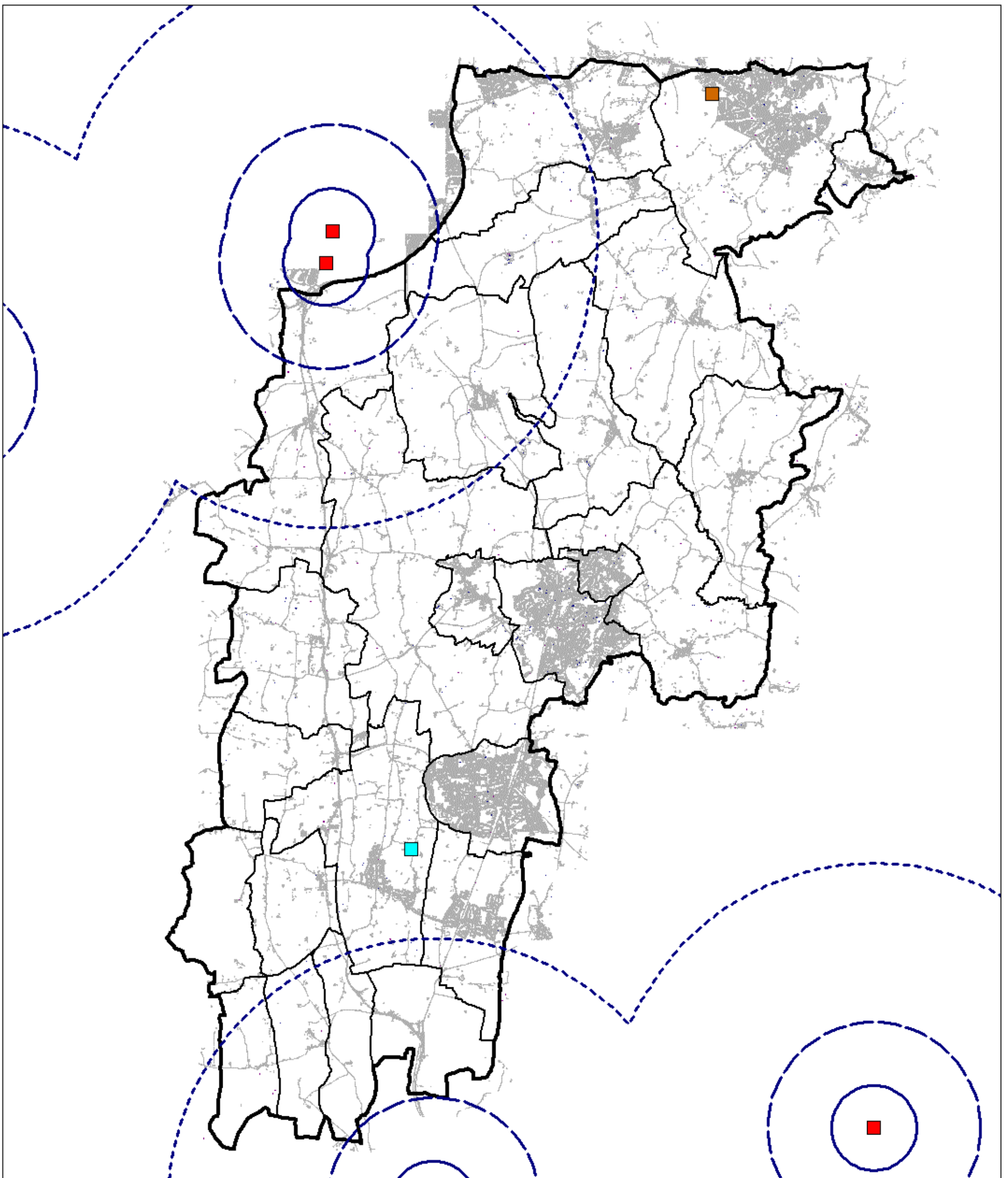
**District-wide Map 1  
Allotments Sites**

Scale 1:100,000

Note: sites shown enlarged for clarity

Kit Campbell Associates, Edinburgh

Crown copyright, all rights reserved  
Mid Sussex District Council, LA 100002174, 2006



**Mid Sussex PPG17 Assessment**


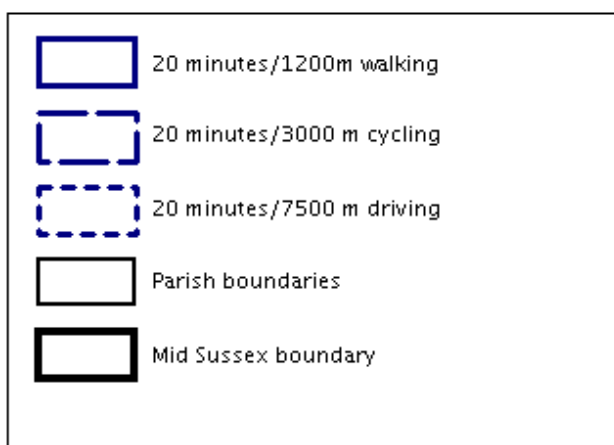
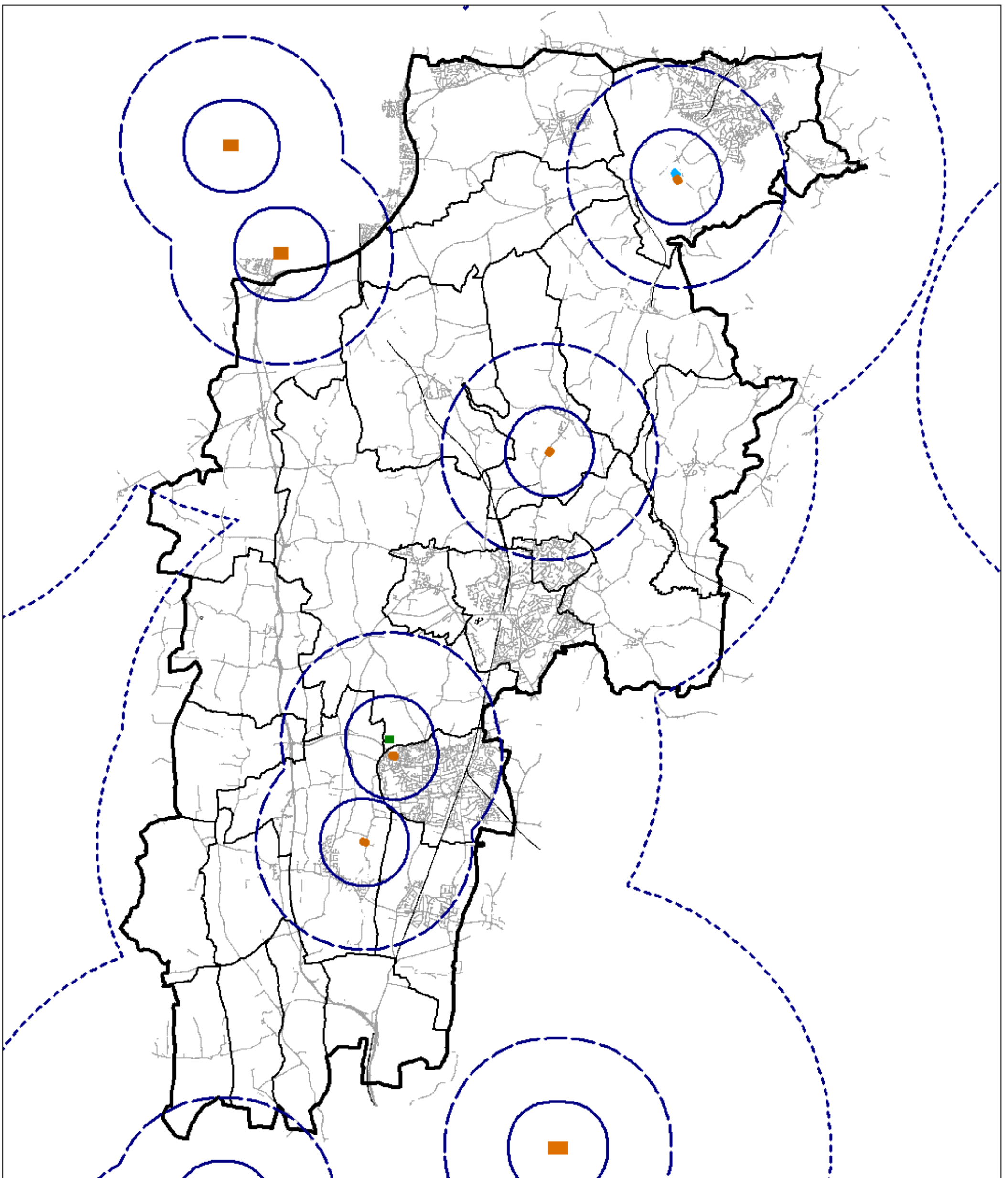
**District-wide Map 2  
Athletics Tracks and Training Facilities**

Scale 1:100,000

Kit Campbell Associates, Edinburgh

Crown copyright, all rights reserved  
Mid Sussex District Council, LA 100002174, 2006




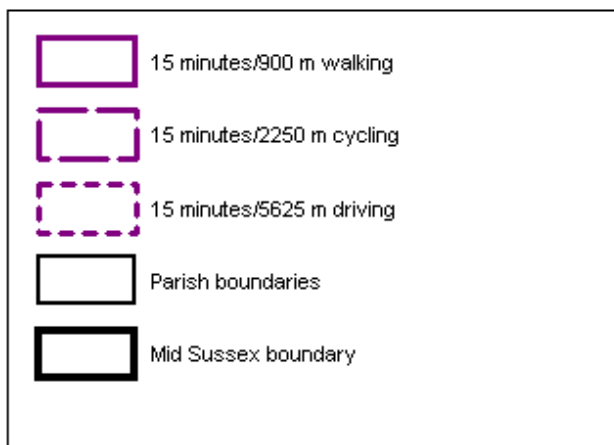
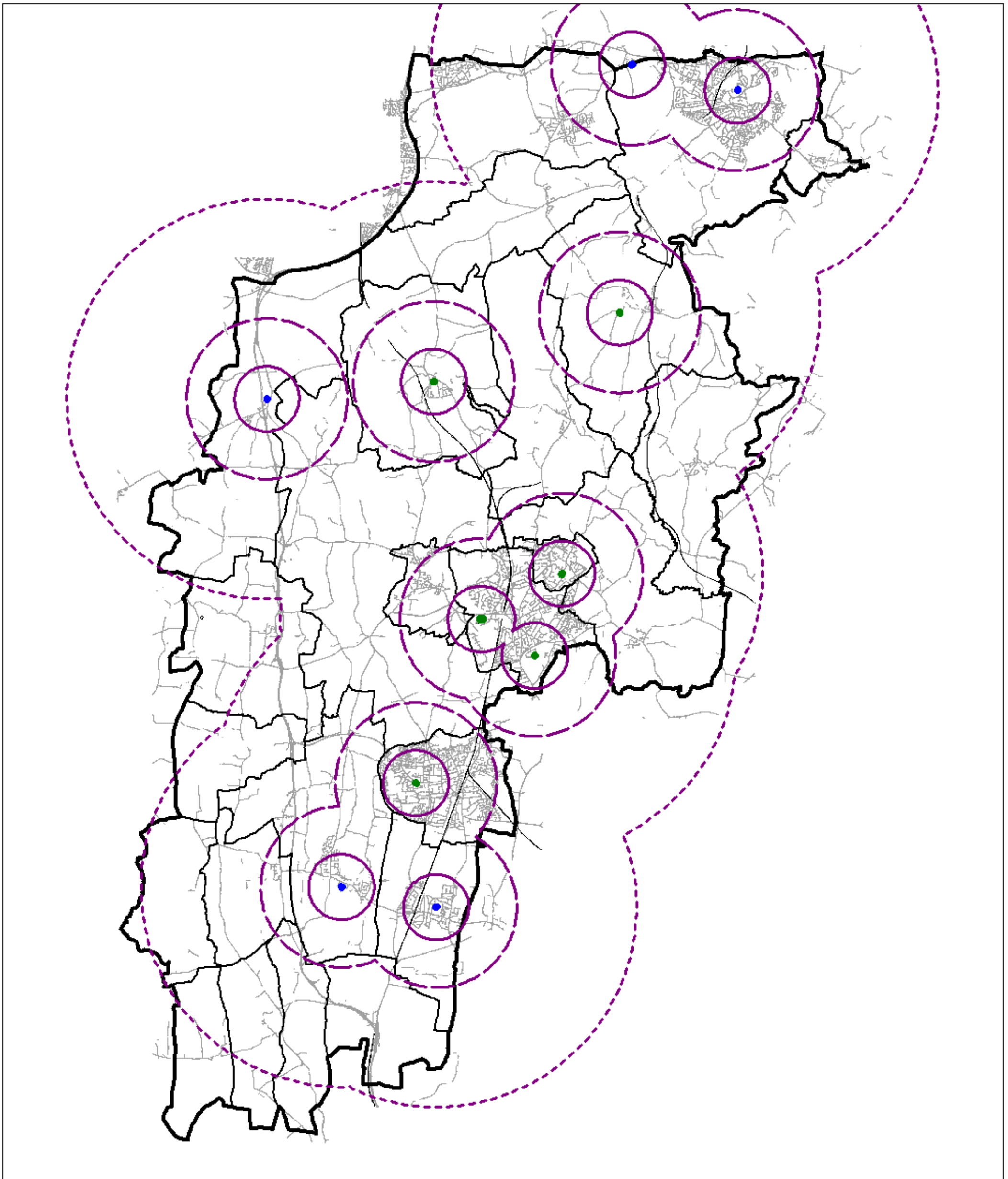


**Mid Sussex PPG17 Assessment**

**District-wide Map 3  
Artificial Turf Pitches**

Kit Campbell Associates, Edinburgh

Crown copyright, all rights reserved  
Mid Sussex District Council, LA 100002174, 2006




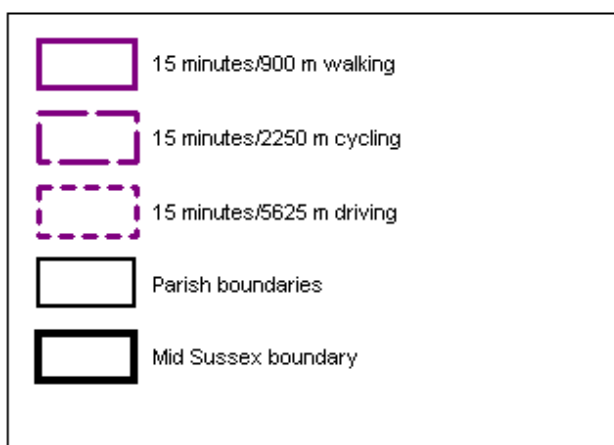
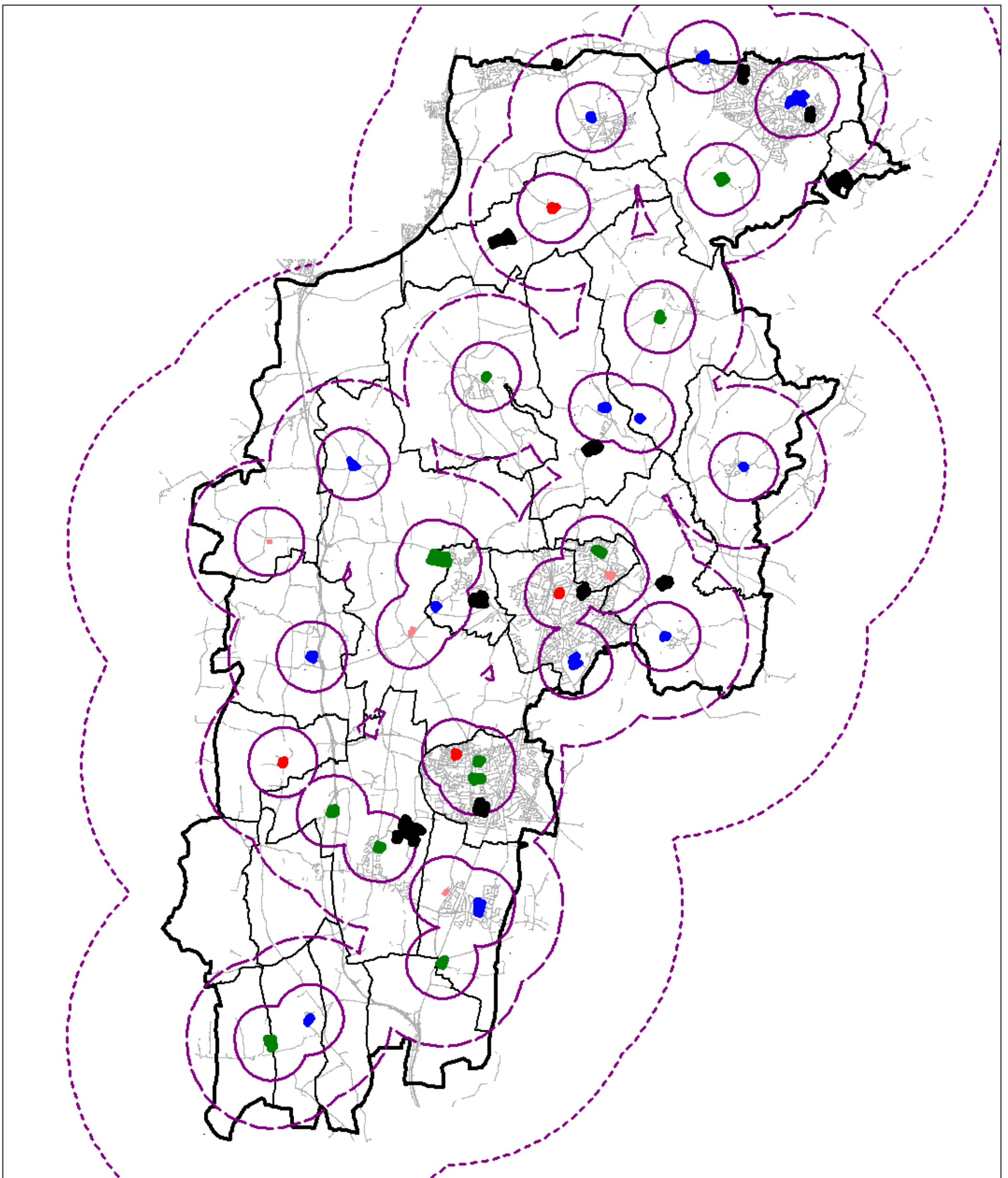
**Mid Sussex PPG17 Assessment**

**District-wide Map 4  
Bowling Greens**

Note: sites shown enlarged for clarity

Kit Campbell Associates, Edinburgh

Crown copyright, all rights reserved  
Mid Sussex District Council, LA 100002174, 2006



**Mid Sussex PPG17 Assessment**

**District-wide Map 5  
Club and Local Authority  
Cricket Pitches**


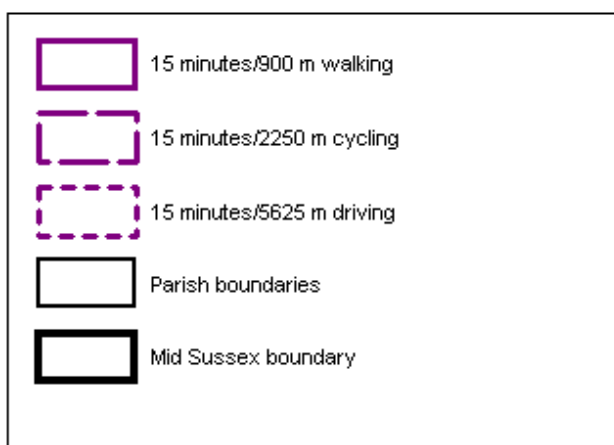
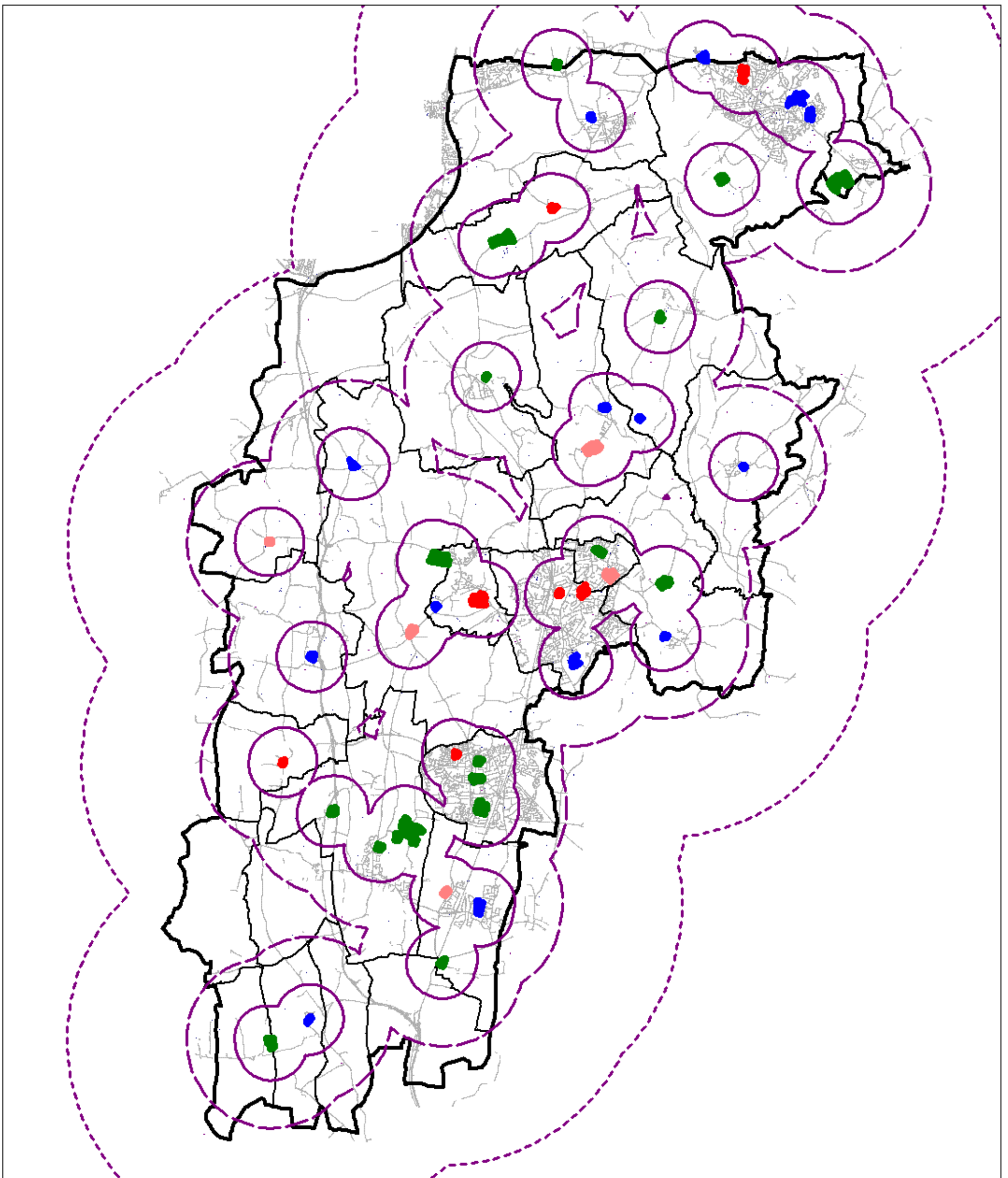
Scale 1:100,000

Note: sites shown enlarged for clarity; school pitches shown black

Kit Campbell Associates, Edinburgh

Crown copyright, all rights reserved  
Mid Sussex District Council, LA 100002174, 2006





**Mid Sussex PPG17 Assessment**


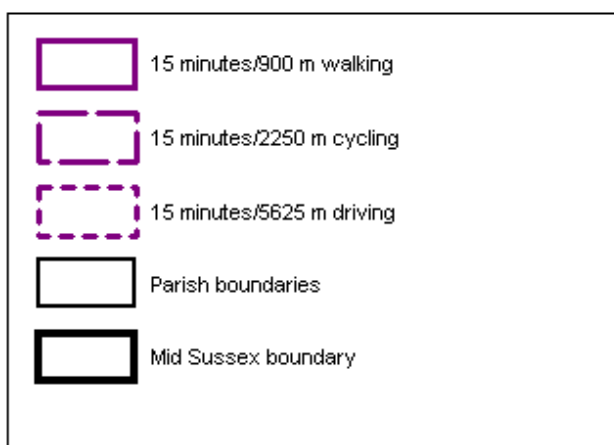
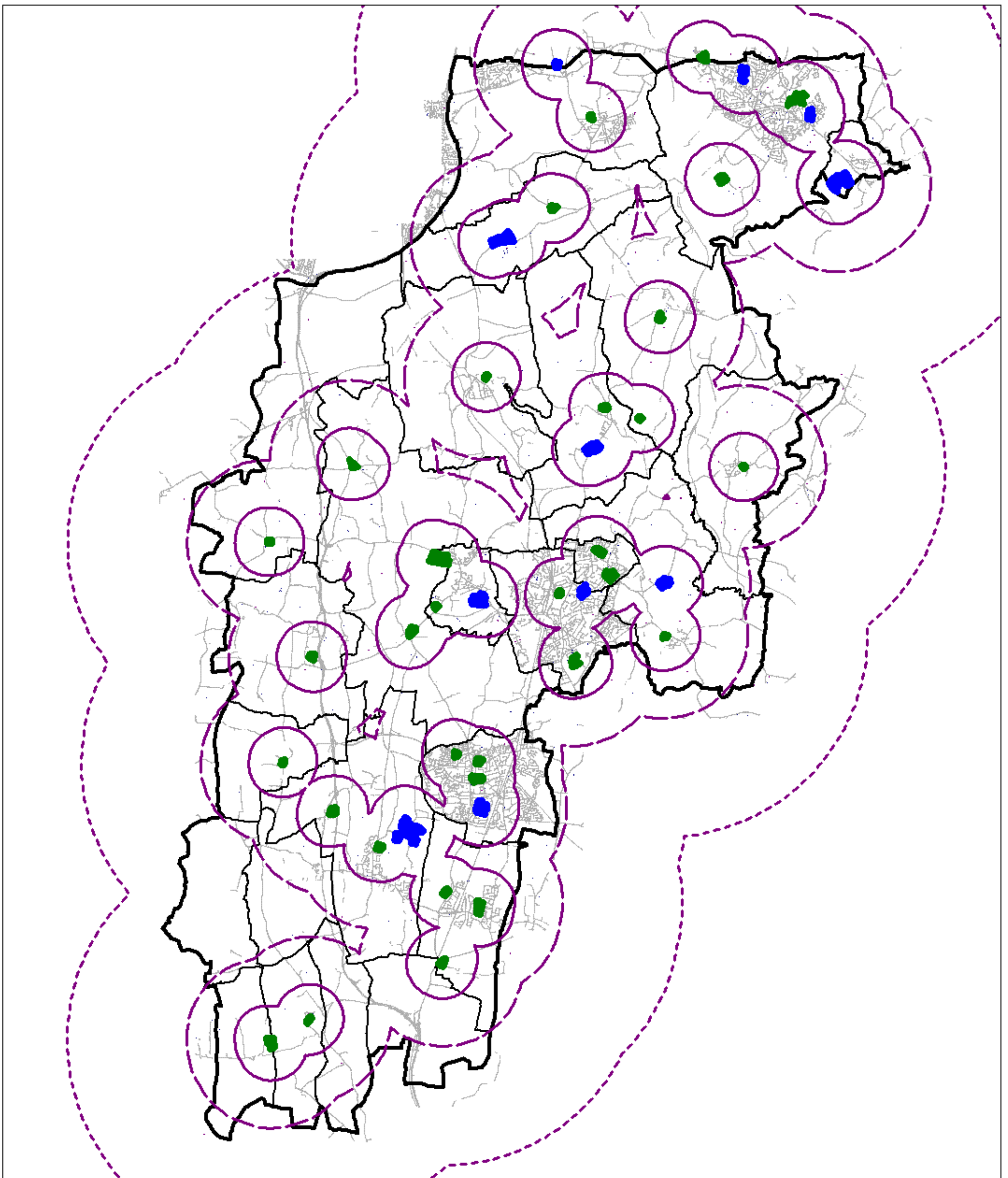
**District-wide Map 5A  
Cricket Pitches**

Scale 1:100,000

Note: sites shown enlarged for clarity

Kit Campbell Associates, Edinburgh

Crown copyright, all rights reserved  
Mid Sussex District Council, LA 100002174, 2006



**Mid Sussex PPG17 Assessment**

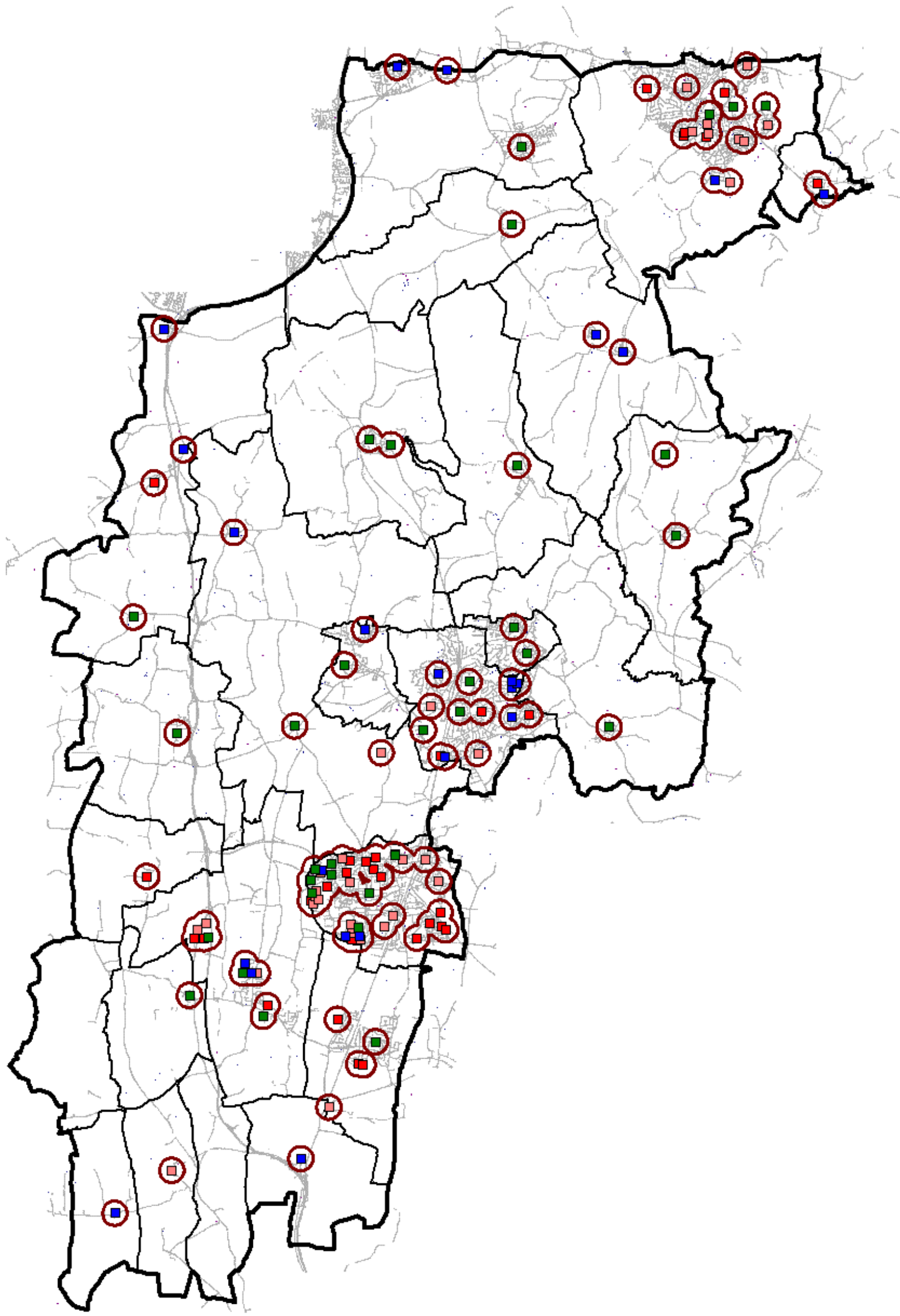
**District-wide Map 5B  
Cricket Pitches - Ownership**

Scale 1:100,000





Note: sites shown enlarged for clarity

Kit Campbell Associates, Edinburgh

Crown copyright, all rights reserved  
Mid Sussex District Council, LA 100002174, 2006



 300 m/5 minutes walking  
 Parish boundaries  
 Mid Sussex boundary

 Above average quality and value  
 Below average quality, above average value  
 Above average quality, below average value  
 Below average quality and value

**Mid Sussex PPG17 Assessment**


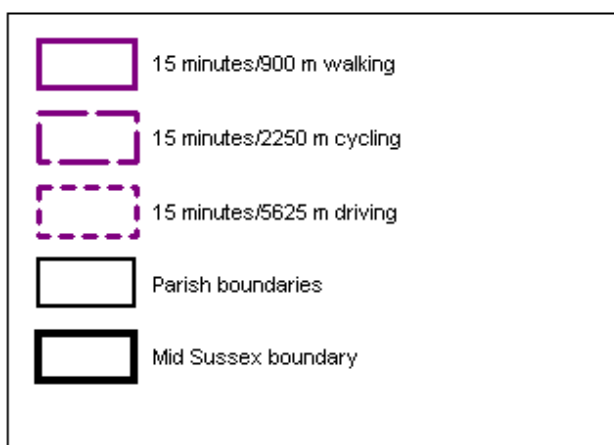
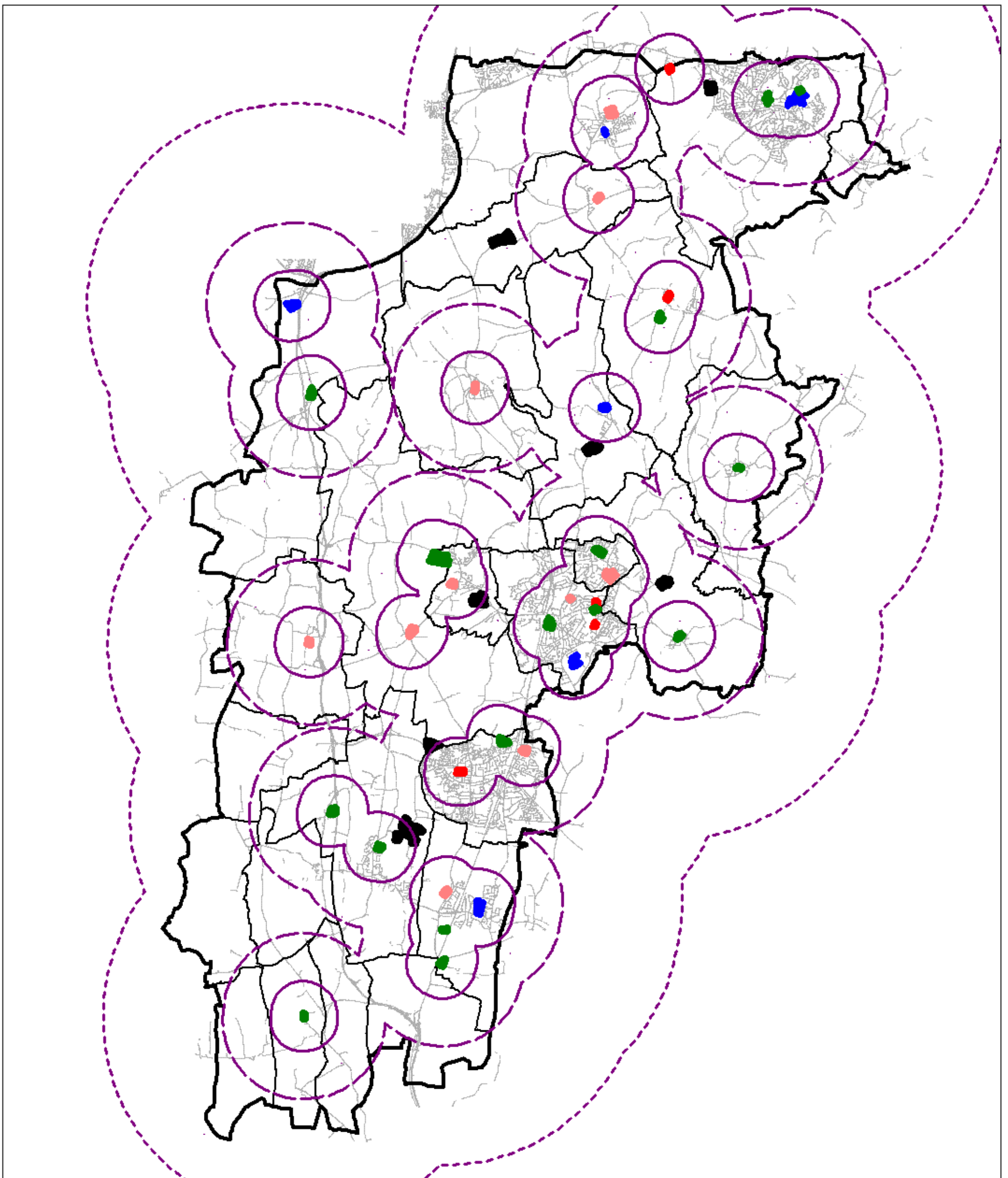
**District-wide Map 6  
Equipped Play Areas**

Scale 1:100,000  
Note: sites shown enlarged for clarity

Kit Campbell Associates, Edinburgh

Crown copyright, all rights reserved  
Mid Sussex District Council, LA 100002174, 2006





**Mid Sussex PPG17 Assessment**


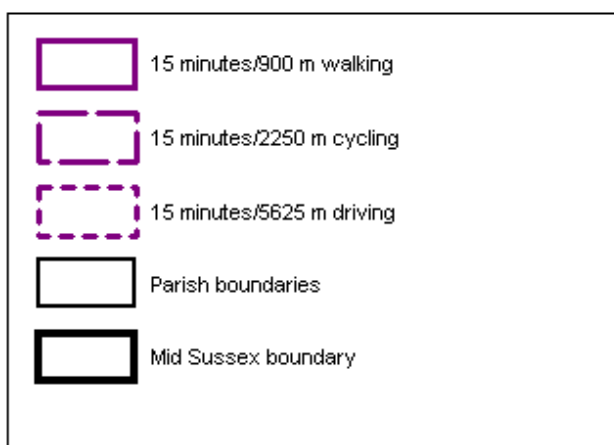
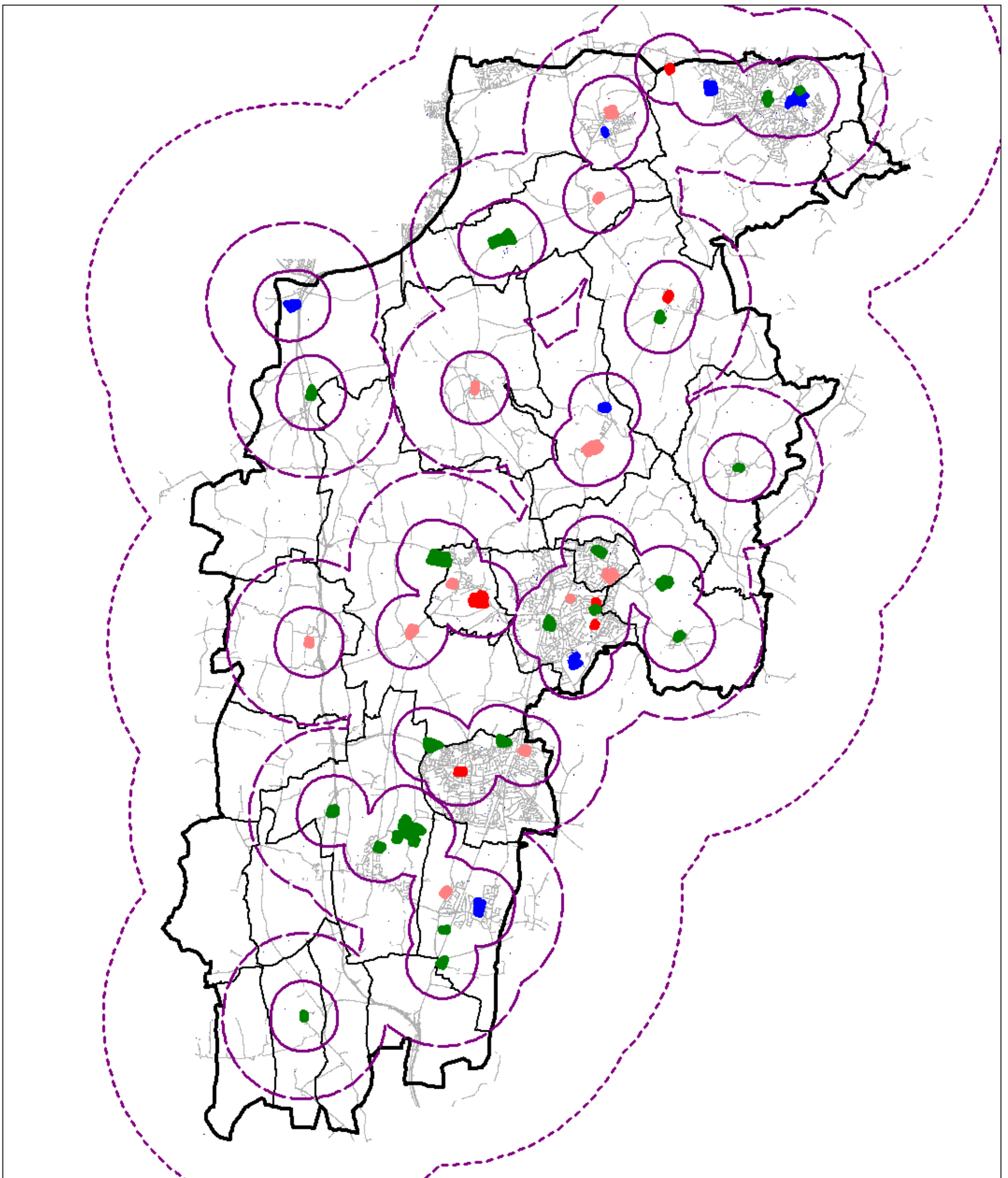
**District-wide Map 7  
Club and Local Authority  
Adult Football Pitches**

Scale 1:100,000

Note: sites shown enlarged for clarity; school pitches shown black

Kit Campbell Associates, Edinburgh

Crown copyright, all rights reserved  
Mid Sussex District Council, LA 100002174, 2006



**Mid Sussex PPG17 Assessment**

**District-wide Map 7A  
Football - Adult Grass Pitches**


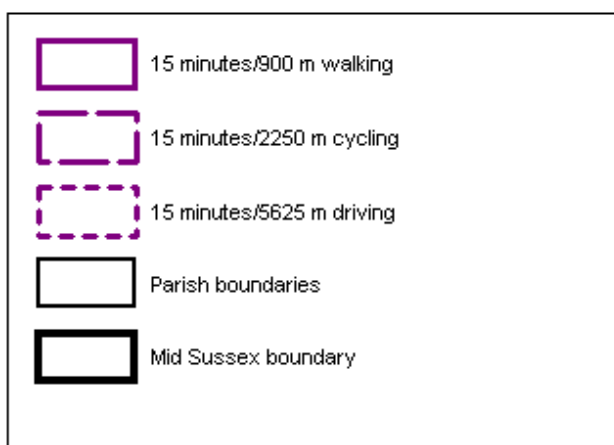
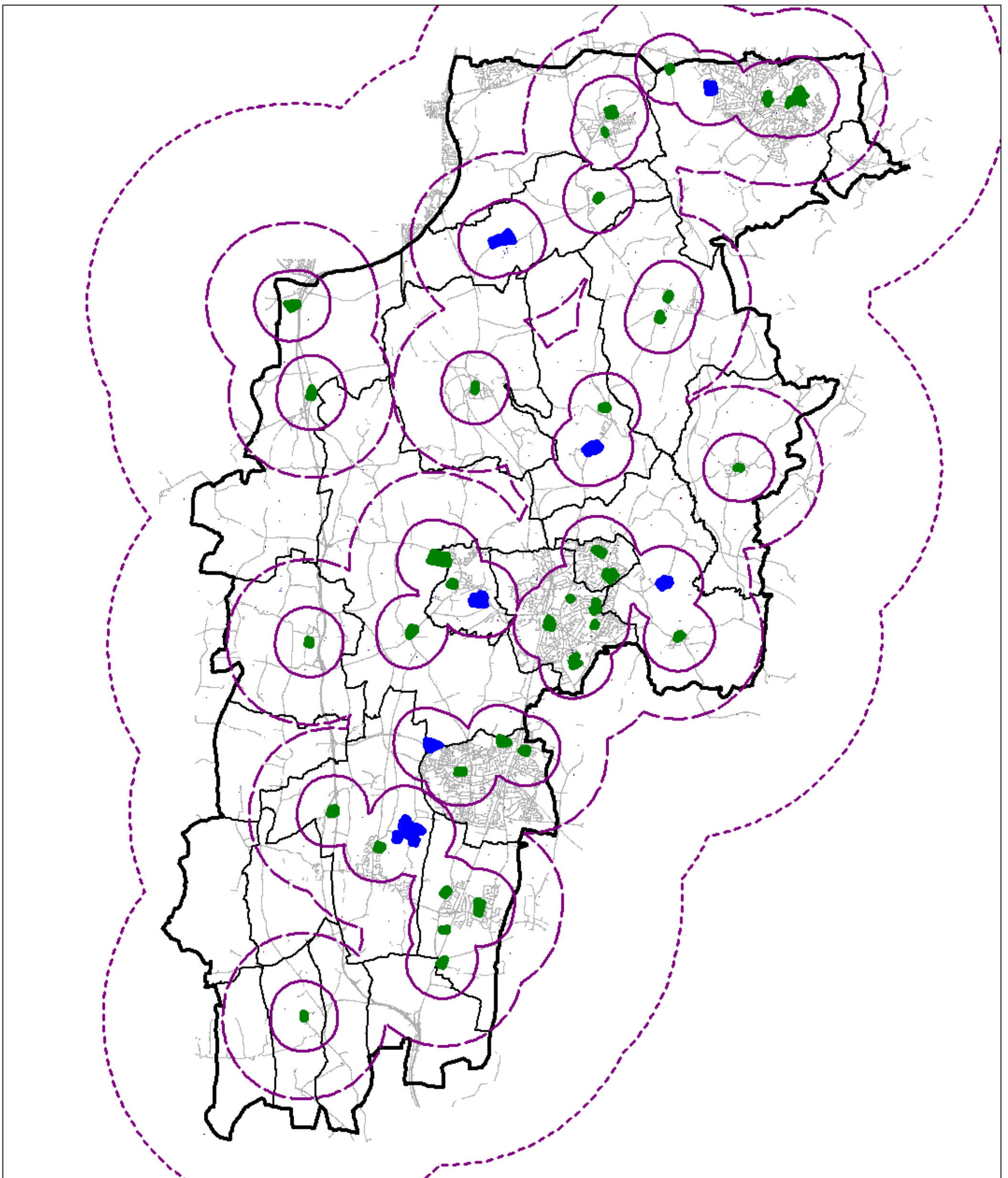
Scale 1:100,000

Note: sites shown enlarged for clarity

Kit Campbell Associates, Edinburgh

Crown copyright, all rights reserved  
Mid Sussex District Council, LA 100002174, 2006





**Mid Sussex PPG17 Assessment**

**District-wide Map 7B  
Football - Adult Grass Pitches**


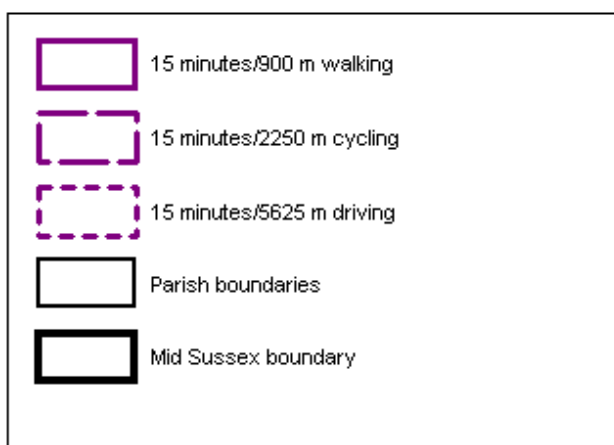
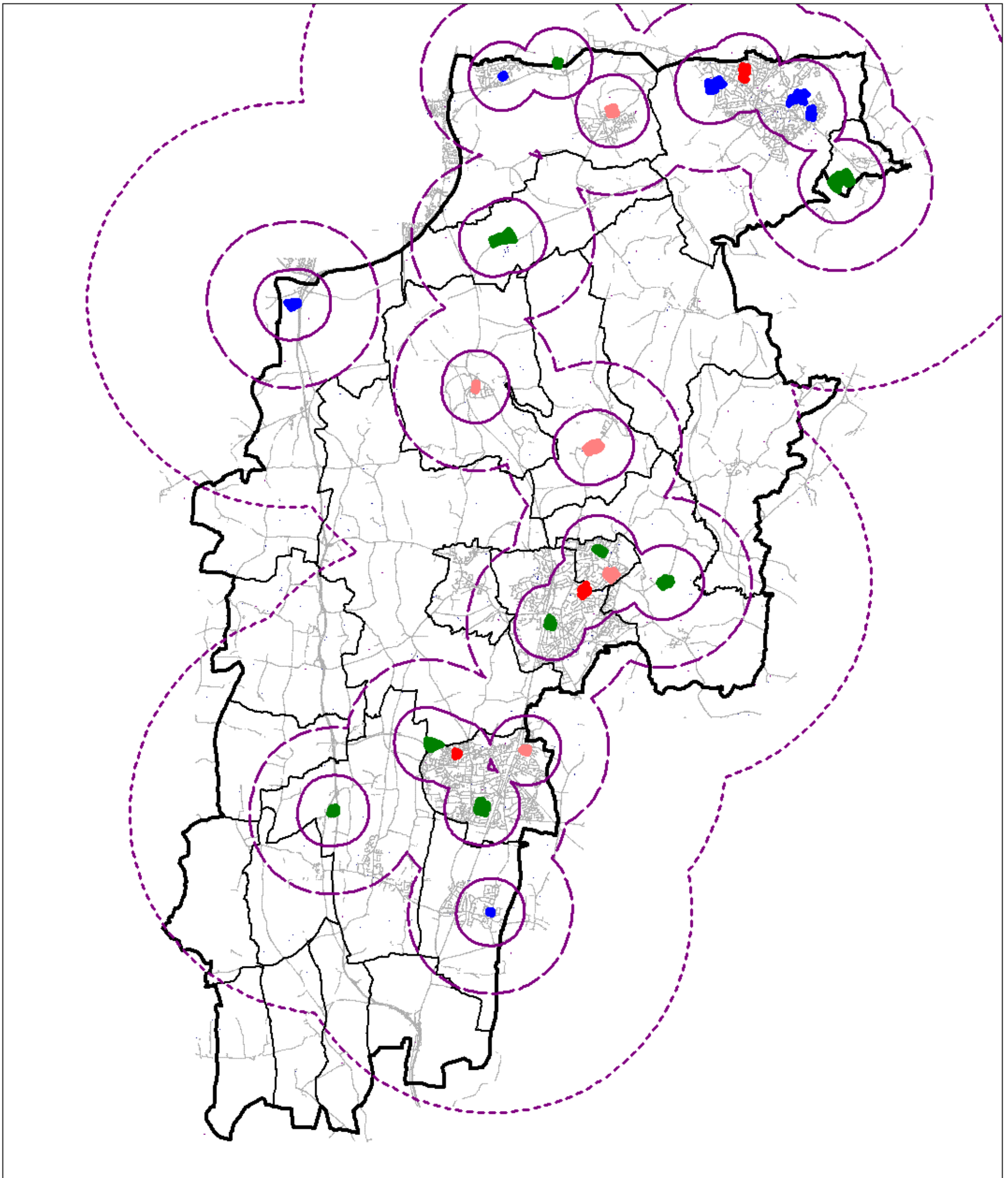
Scale 1:100,000

Note: sites shown enlarged for clarity

Kit Campbell Associates, Edinburgh

Crown copyright, all rights reserved  
Mid Sussex District Council, LA 100002174, 2006





**Mid Sussex PPG17 Assessment**


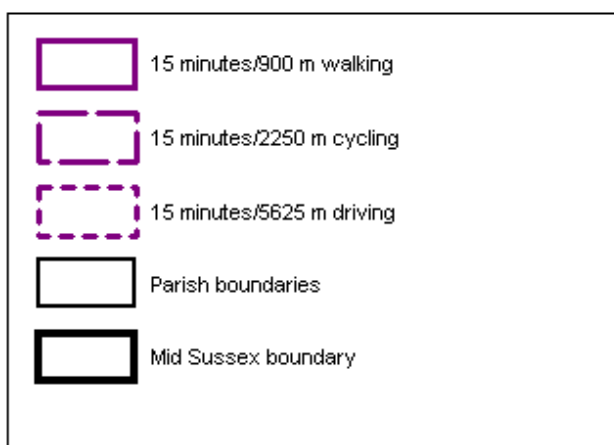
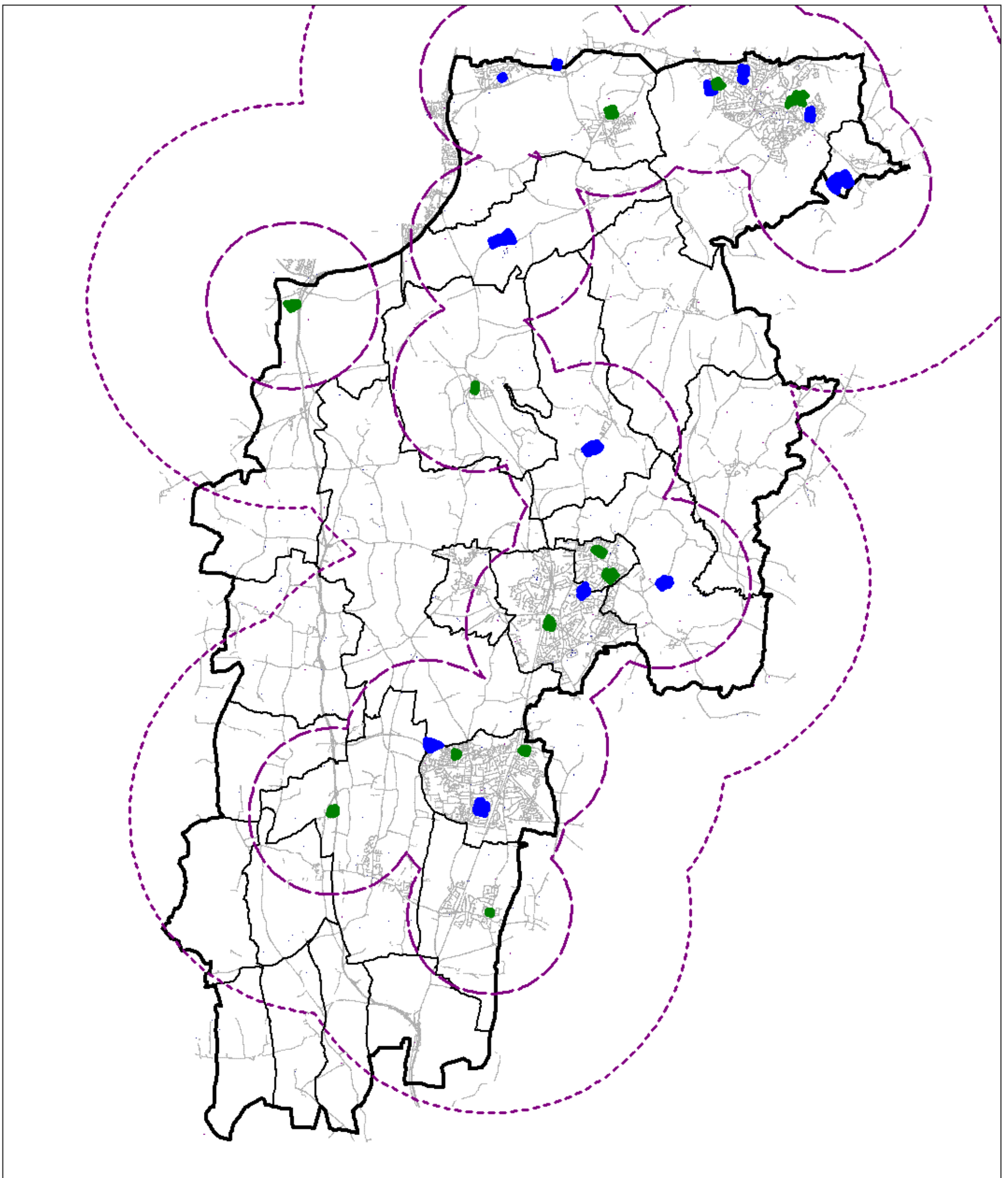
**District-wide Map 8A  
Football Facilities - Junior Football Pitches**

Scale 1:100,000

Note: sites shown enlarged for clarity

Kit Campbell Associates, Edinburgh

Crown copyright, all rights reserved  
Mid Sussex District Council, LA 100002174, 2006



**Mid Sussex PPG17 Assessment**

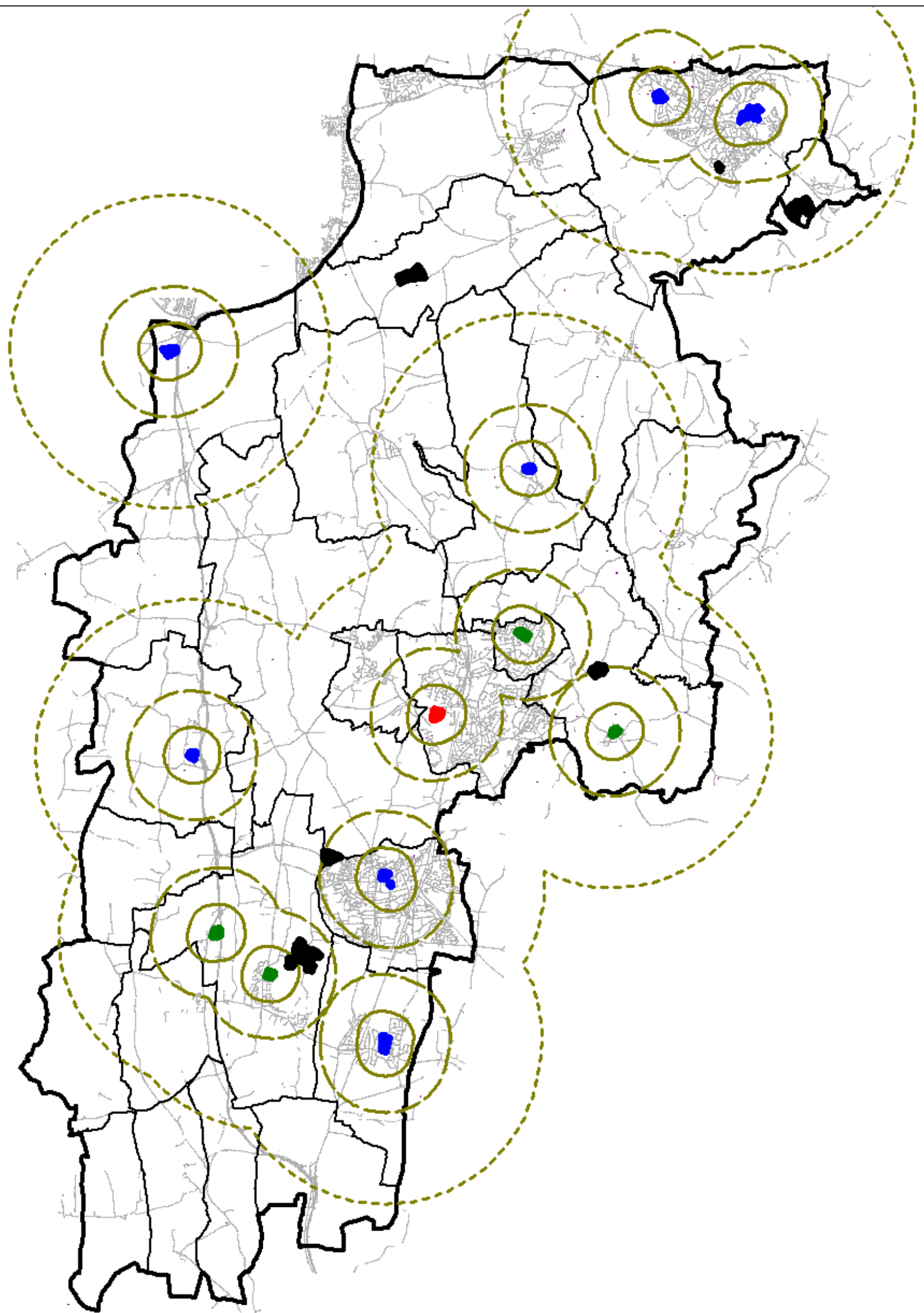
**District-wide Map 8B  
Football Facilities - Junior Football Pitches**

Scale 1:100,000





Note: sites shown enlarged for clarity

Kit Campbell Associates, Edinburgh

Crown copyright, all rights reserved  
Mid Sussex District Council, LA 100002174, 2006



-  15 minutes/900 m walking
-  15 minutes/2250 m cycling
-  15 minutes/5625 m driving
-  Parish boundaries
-  Mid Sussex boundary

-  Above average quality and value
-  Below average quality, above average value
-  Above average quality, below average value
-  Below average quality and value

**Mid Sussex PPG17 Assessment**

**District-wide Map 9  
Club and Local Authority  
Mini-soccer Pitches**


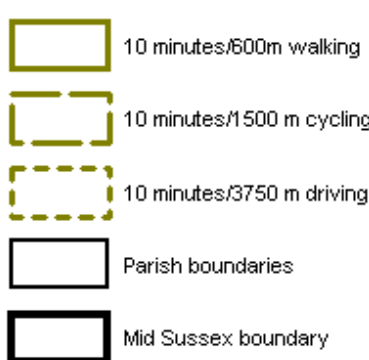
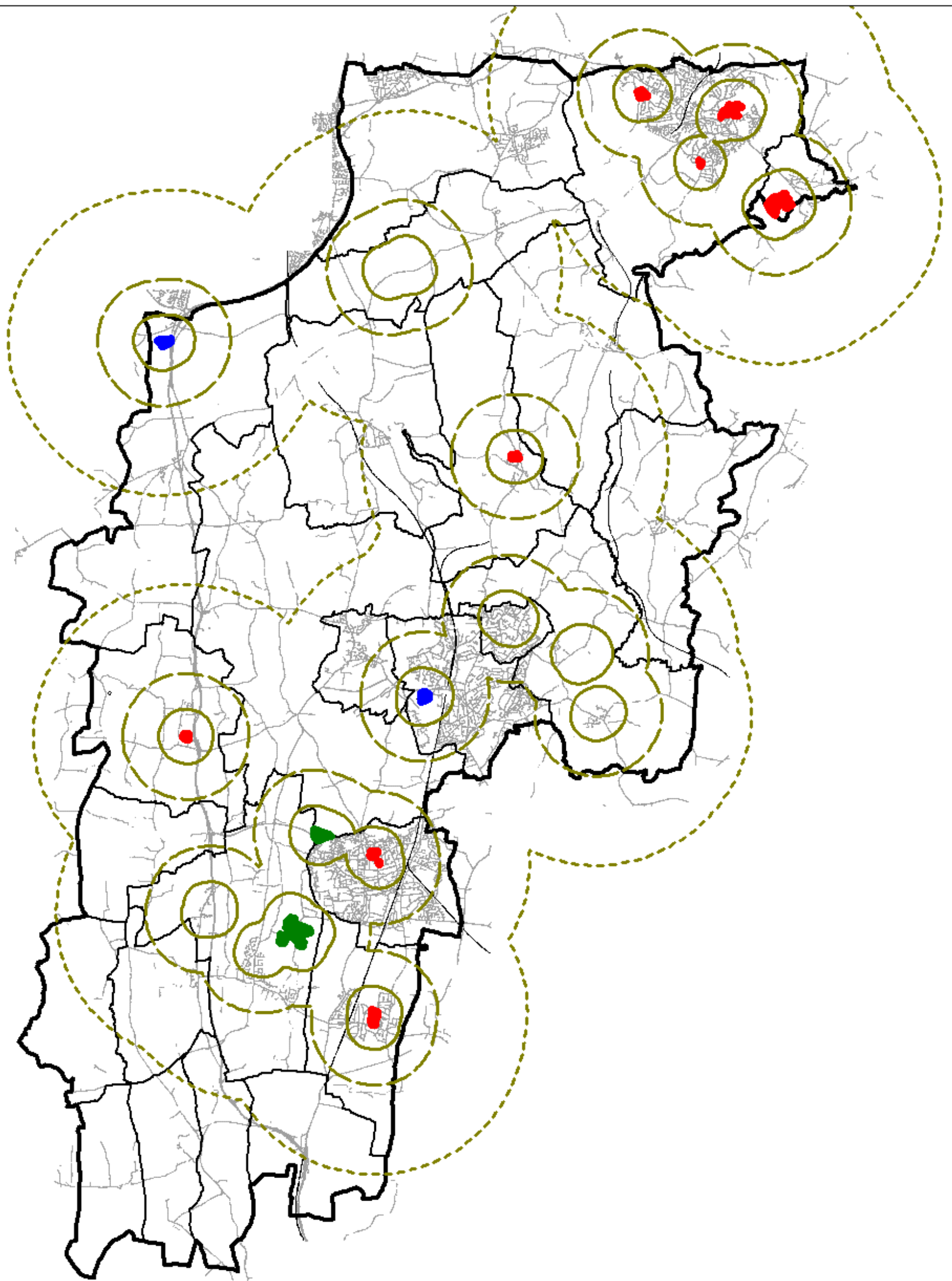
Scale 1:100,000

Note: sites shown enlarged for clarity; school pitches shown black

Kit Campbell Associates, Edinburgh

Crown copyright, all rights reserved  
Mid Sussex District Council, LA 100002174, 2006





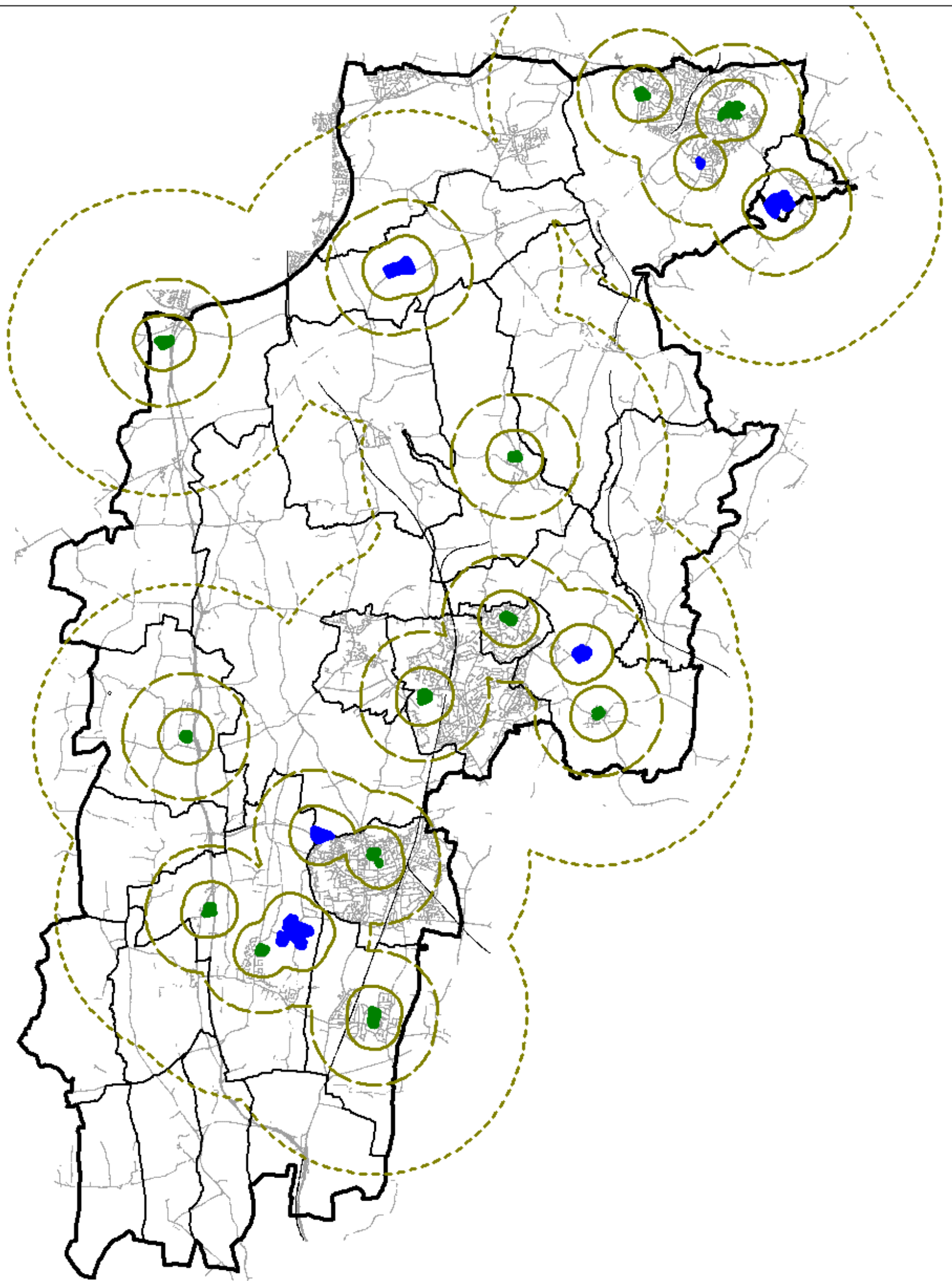
**Mid Sussex PPG17 Assessment**






**District-wide Map 9A  
Football Facilities: Mini-soccer Pitches**



Note: sites shown enlarged for clarity

Kit Campbell Associates, Edinburgh

Crown copyright, all rights reserved  
Mid Sussex District Council, LA 100002174, 2006



-  10 minutes/600m walking
-  10 minutes/1500 m cycling
-  10 minutes/3750 m driving
-  Parish boundaries
-  Mid Sussex boundary

-  Local authority Mini-soccer Pitches
-  School Mini-soccer Pitches


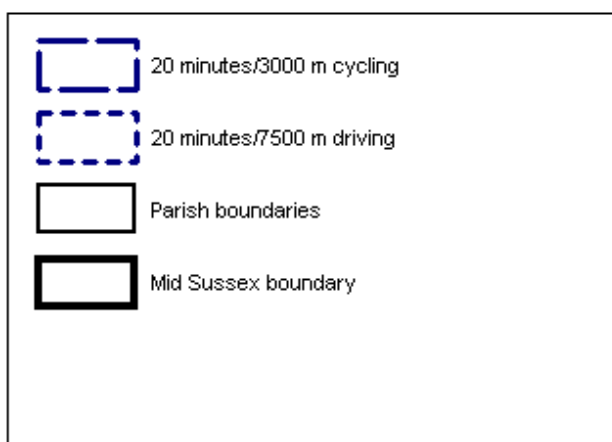
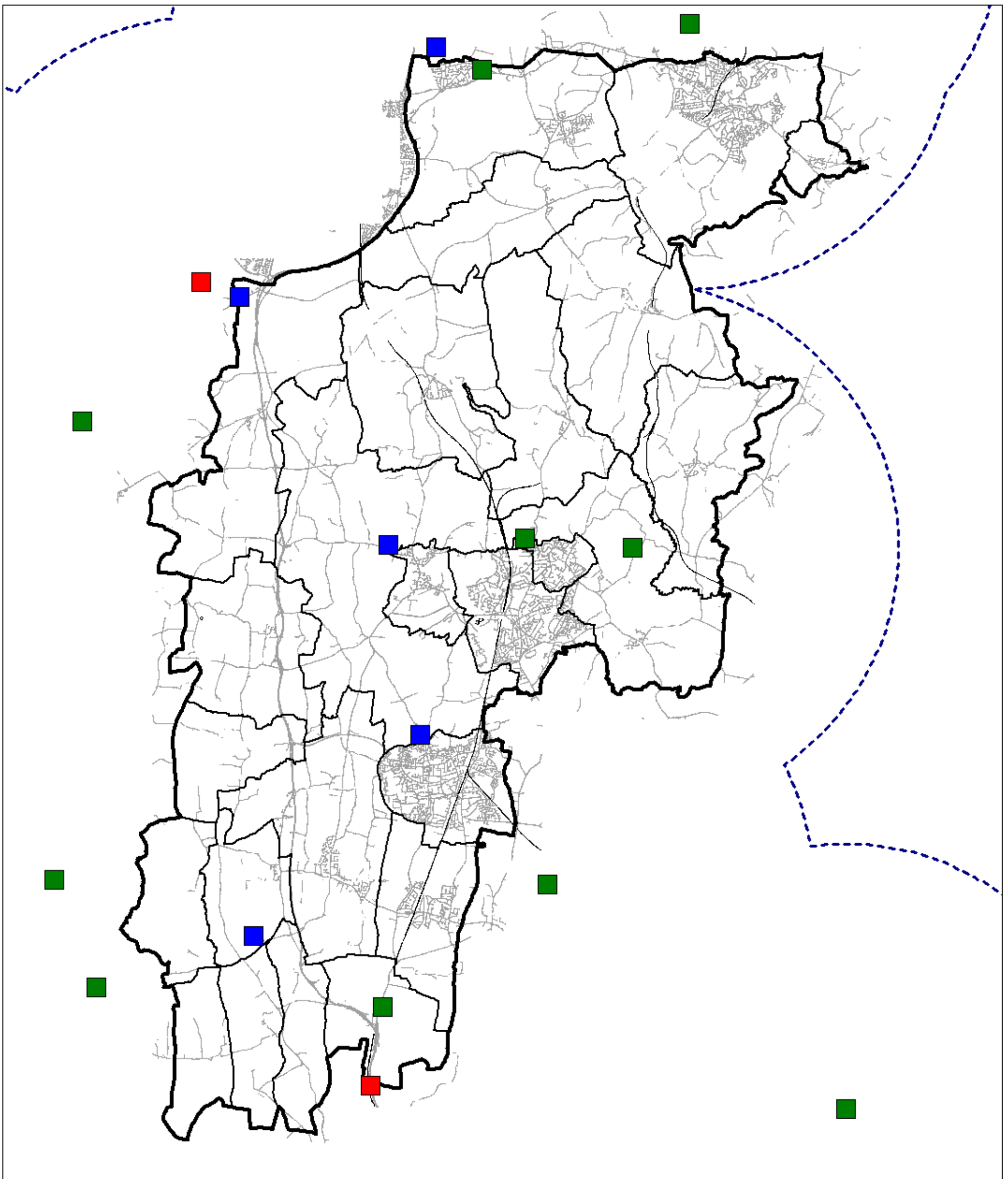
**Mid Sussex PPG17 Assessment**

**District-wide Map 9B  
Football Facilities: Mini-soccer Pitches**

Note: sites shown enlarged for clarity

Kit Campbell Associates, Edinburgh

Crown copyright, all rights reserved  
Mid Sussex District Council, LA 100002174, 2006



**Mid Sussex PPG17 Assessment**


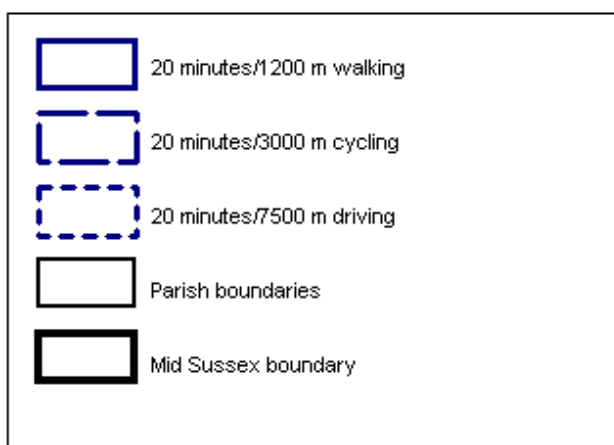
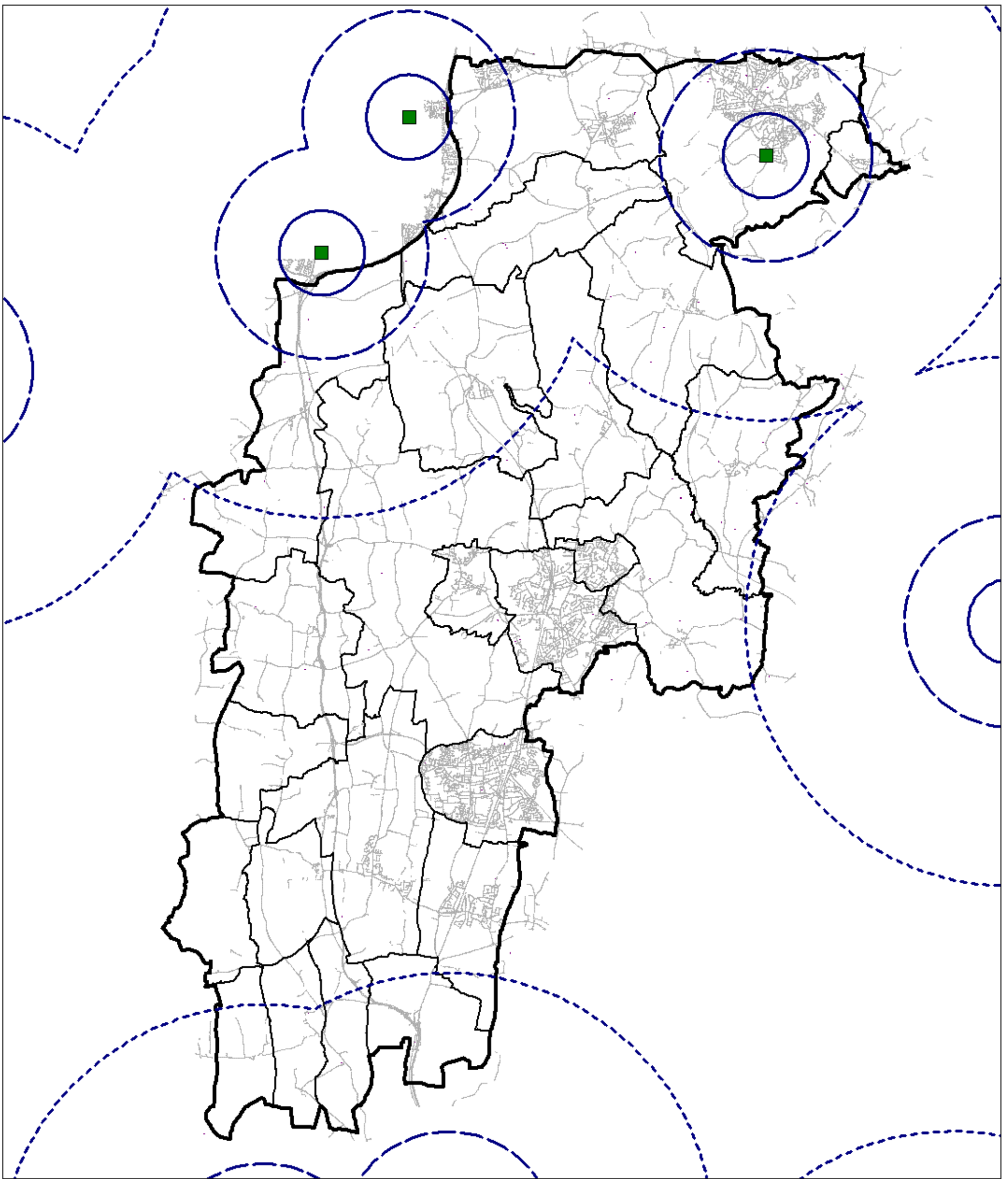
**District-wide Map 10  
Golf courses**

Note: sites shown enlarged for clarity

Kit Campbell Associates, Edinburgh

Crown copyright, all rights reserved  
Mid Sussex District Council, LA 100002174, 2006





**Mid Sussex PPG17 Assessment**


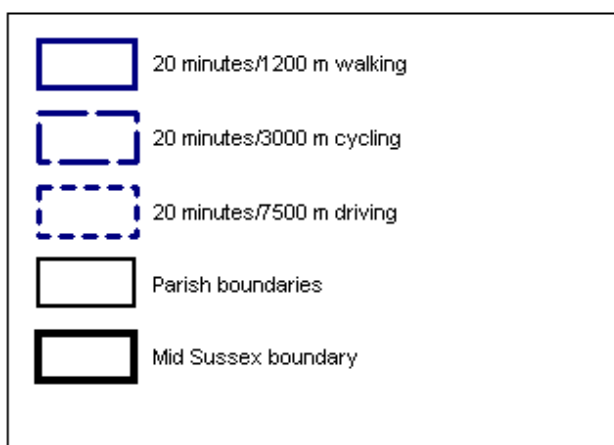
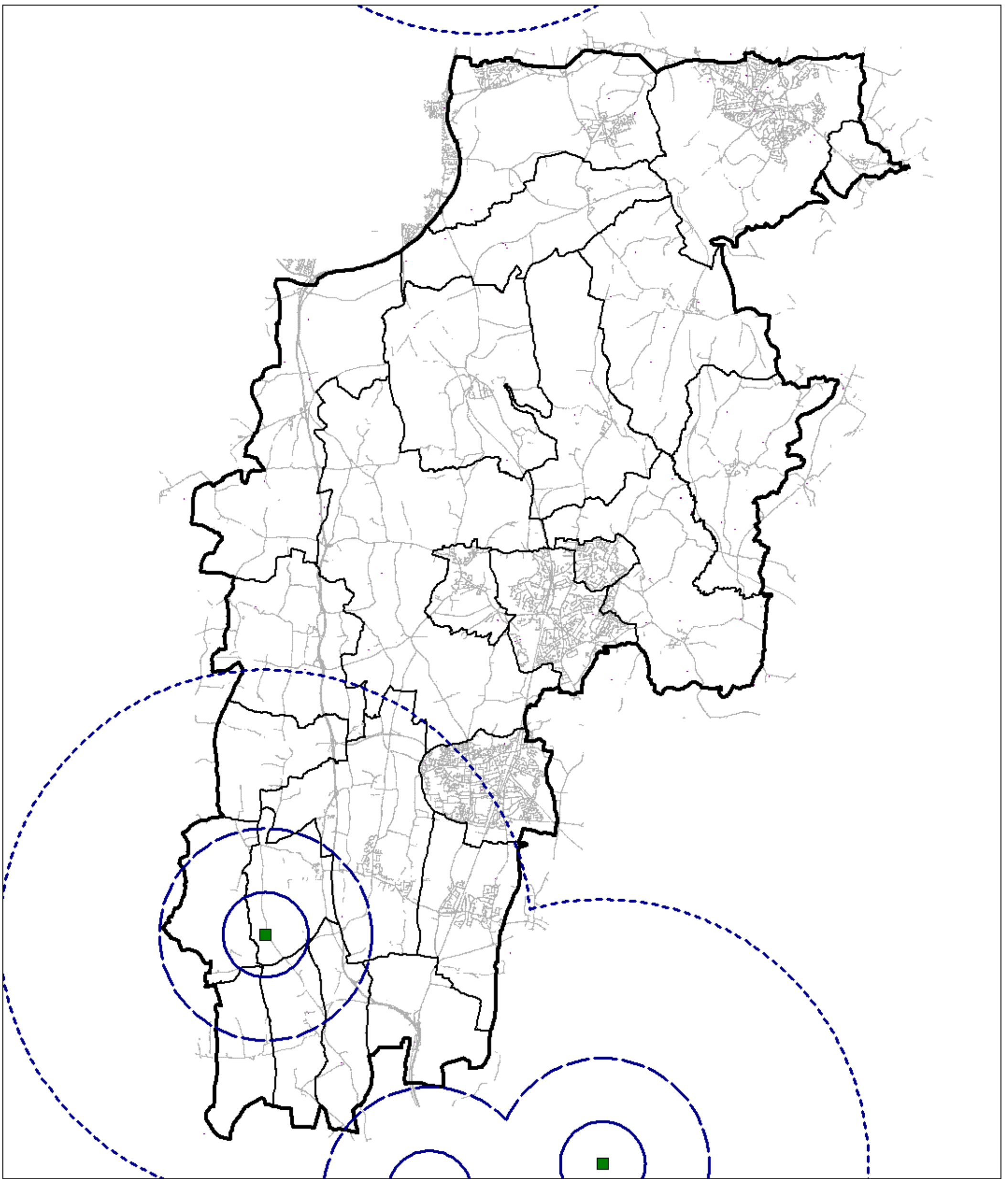
**District-wide Map 11  
Indoor Bowls Halls**

Scale 1:100,000

Note: sites shown enlarged for clarity

Kit Campbell Associates, Edinburgh

Crown copyright, all rights reserved  
Mid Sussex District Council, LA 100002174, 2006



**Mid Sussex PPG17 Assessment**

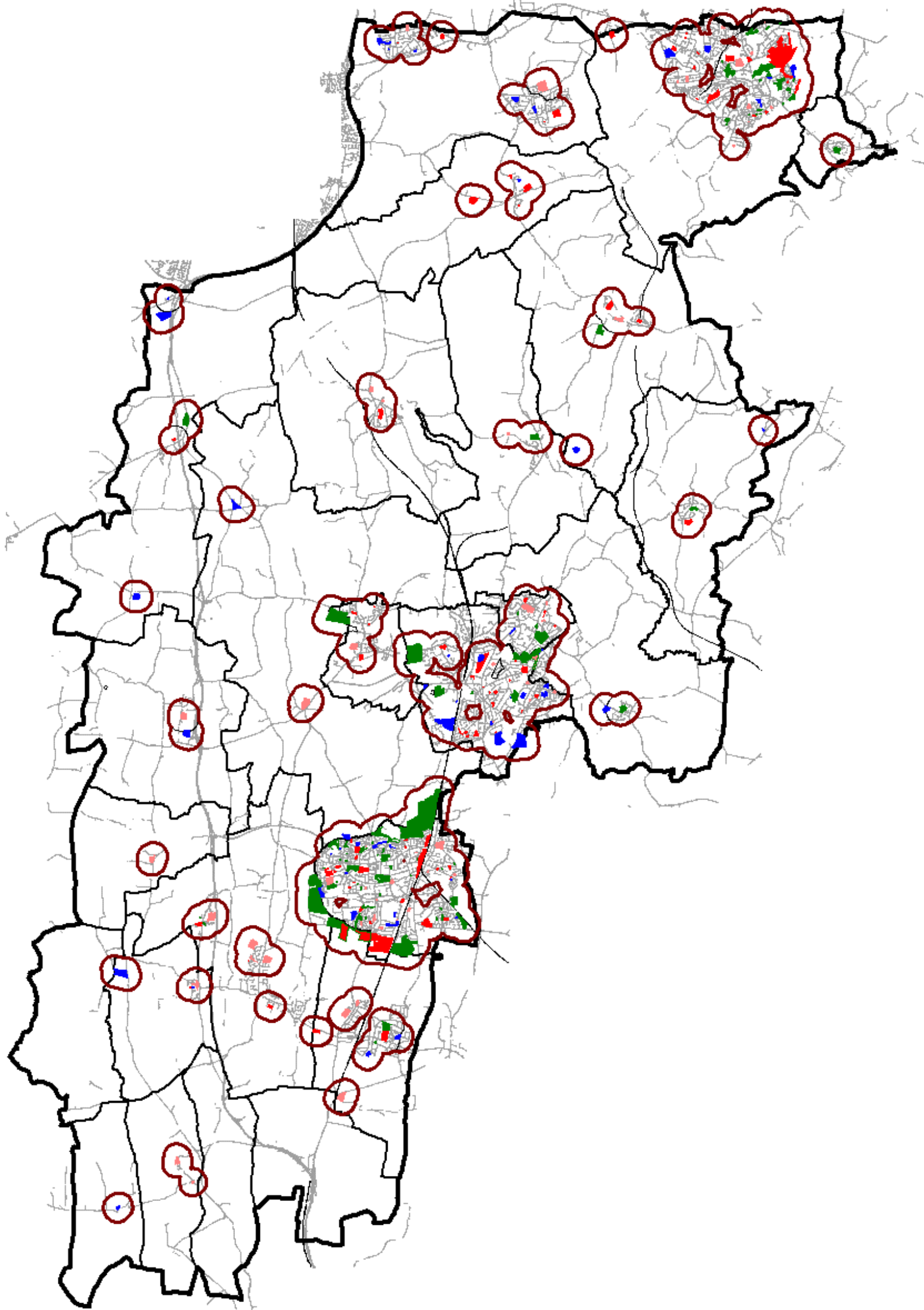
**District-wide Map 12  
Indoor Tennis Halls**


Scale 1:100,000

Note: sites shown enlarged for clarity


Kit Campbell Associates, Edinburgh


Crown copyright, all rights reserved  
Mid Sussex District Council, LA 100002174, 2006





 300 m/5 minutes walking


 Parish boundaries

 Mid Sussex boundary

 High quality, high value sites

 Low quality, high value sites

 High quality, low value sites

 Low quality, low value sites

### Mid Sussex PPG17 Assessment


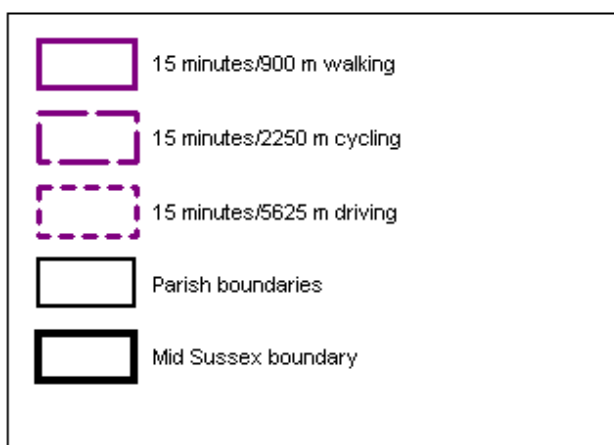
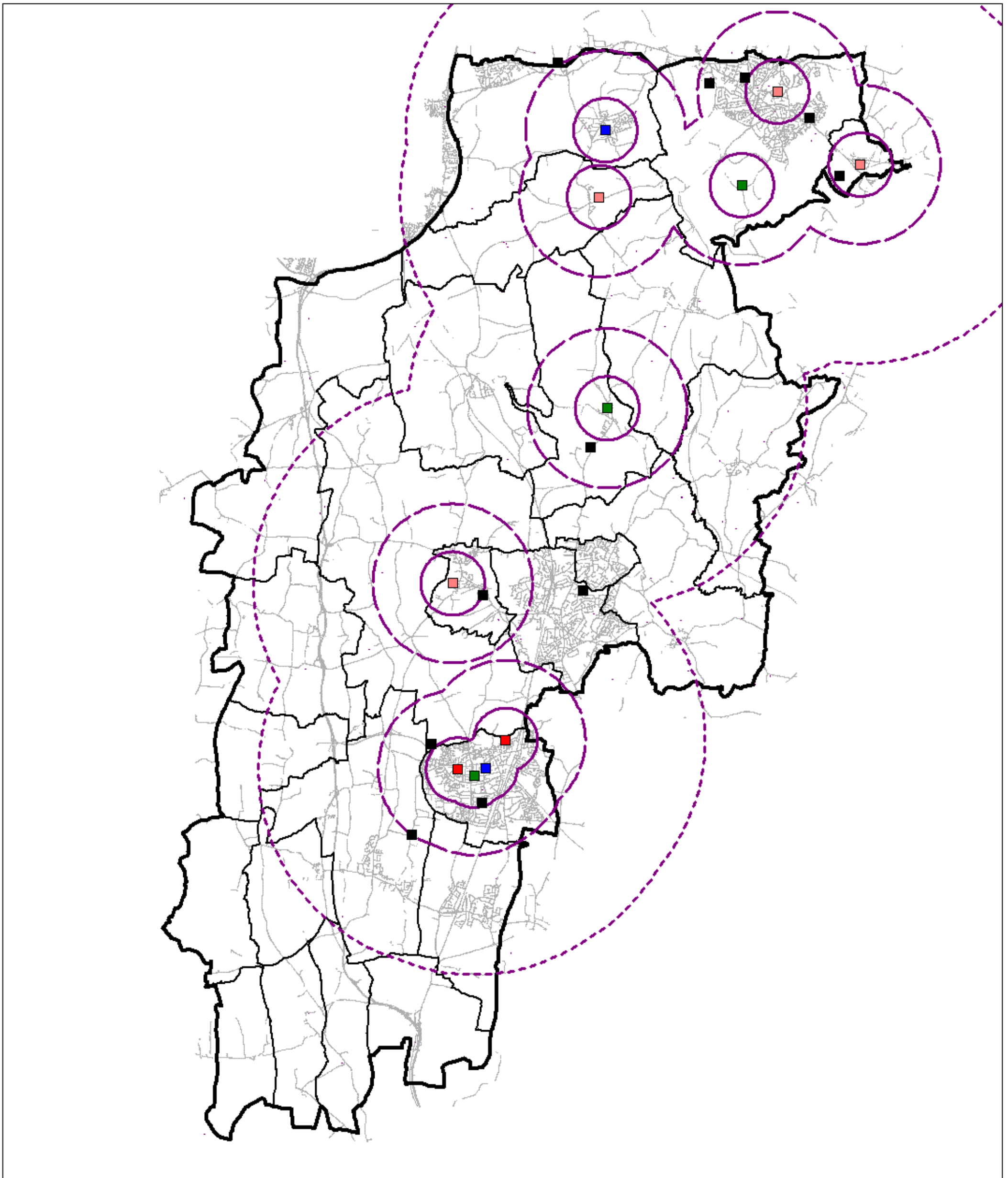
### District-wide Map 13 Multi-functional Greenspaces

Note: sites shown enlarged for clarity

Kit Campbell Associates, Edinburgh

Crown copyright, all rights reserved  
Mid Sussex District Council, LA 100002174, 2006





**Mid Sussex PPG17 Assessment**


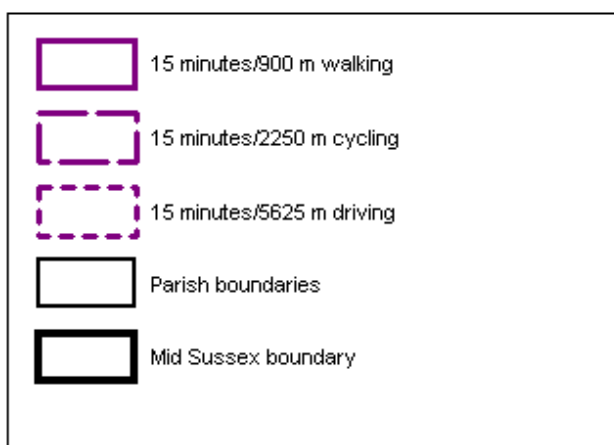
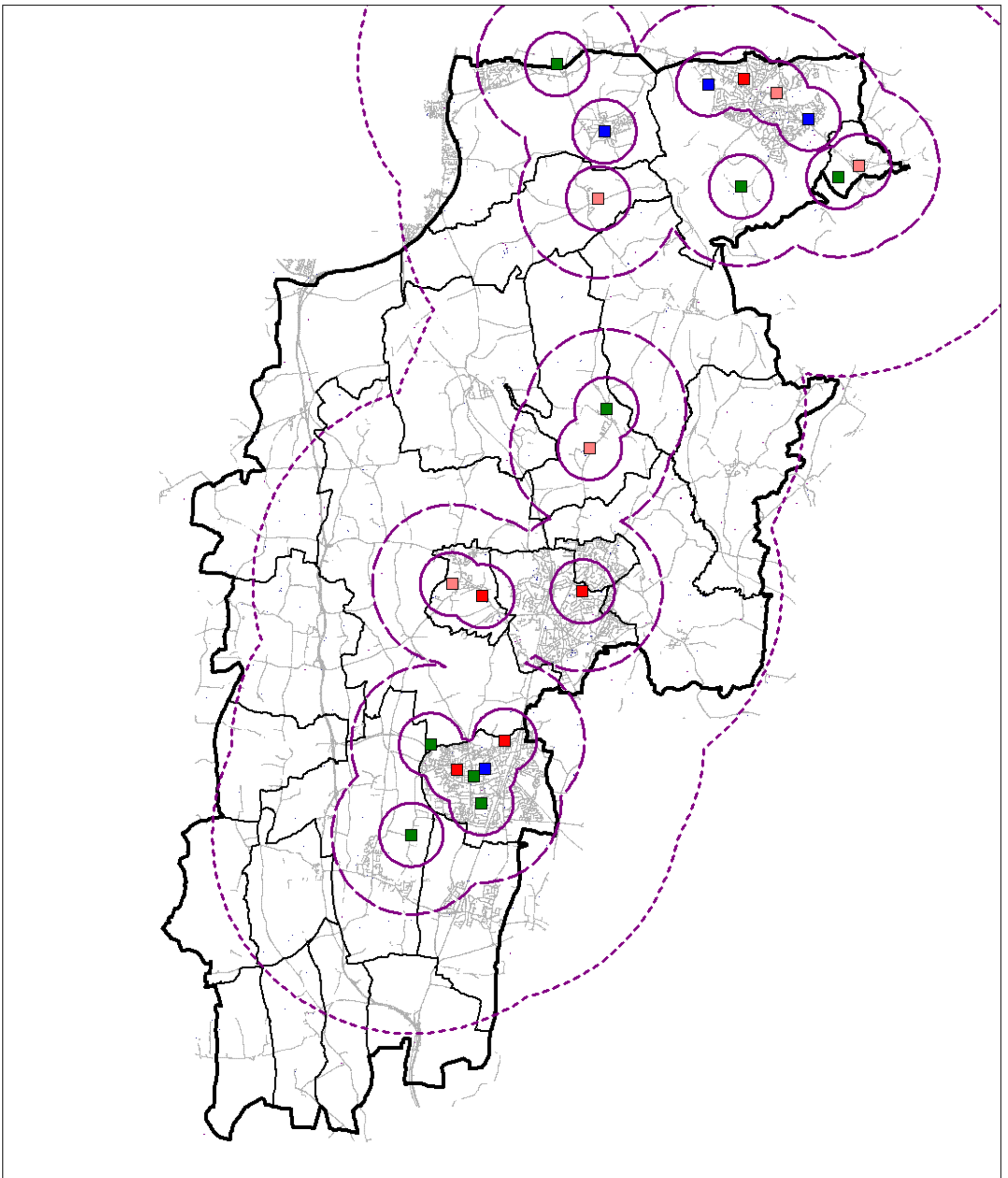
**District-wide Map 14  
Club and Local Authority  
Multi-Sport Courts**

Scale 1:100,000

Note: sites shown enlarged for clarity; school courts shown black

Kit Campbell Associates, Edinburgh

Crown copyright, all rights reserved  
Mid Sussex District Council, LA 100002174, 2006



**Mid Sussex PPG17 Assessment**


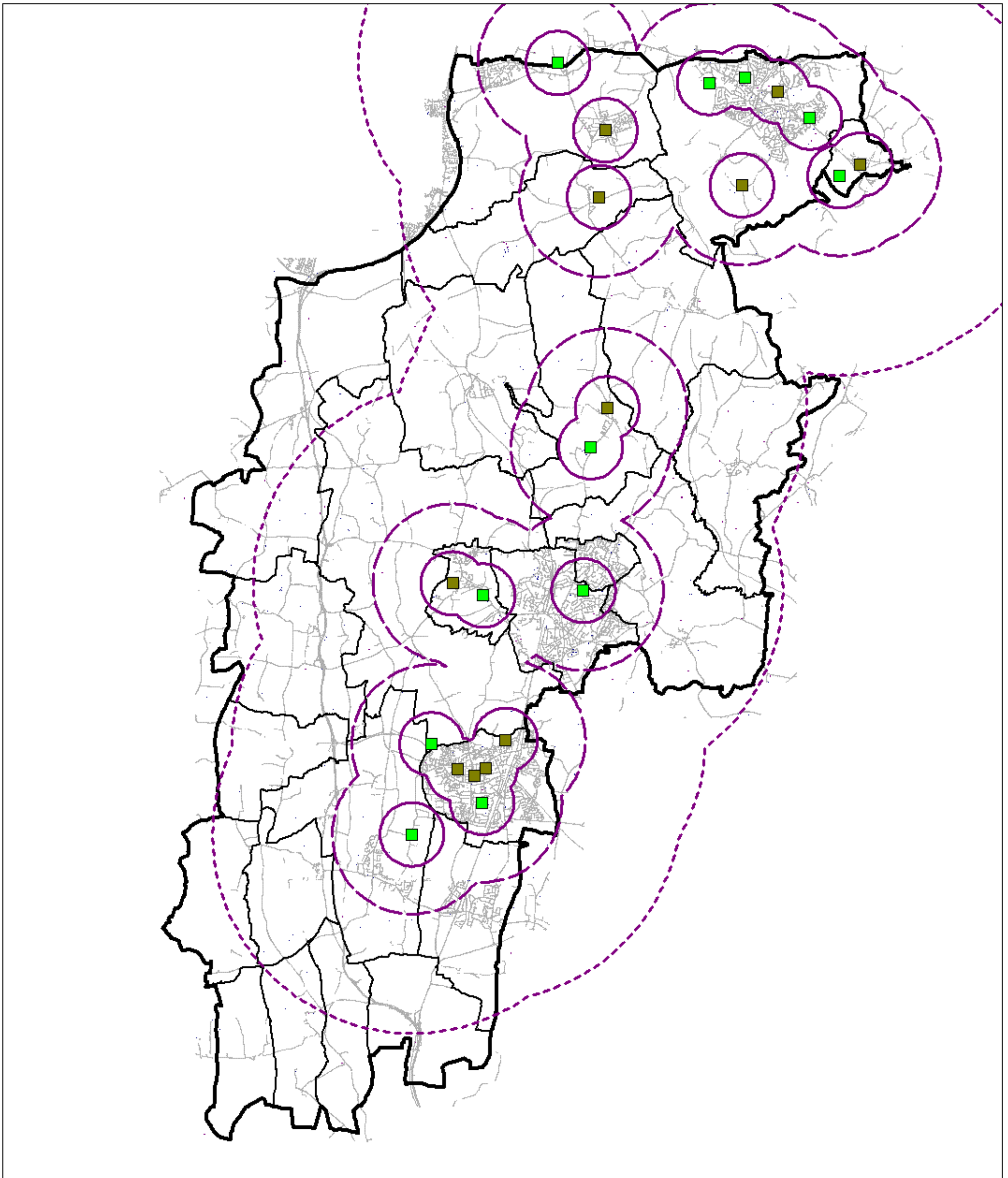
**District-wide Map 14A  
Multi-sport Courts**

Scale 1:100,000

Note: sites shown enlarged for clarity

Kit Campbell Associates, Edinburgh

Crown copyright, all rights reserved  
Mid Sussex District Council, LA 100002174, 2006



**Mid Sussex PPG17 Assessment**

**District-wide Map 14B  
Multi-sport Court Ownership**

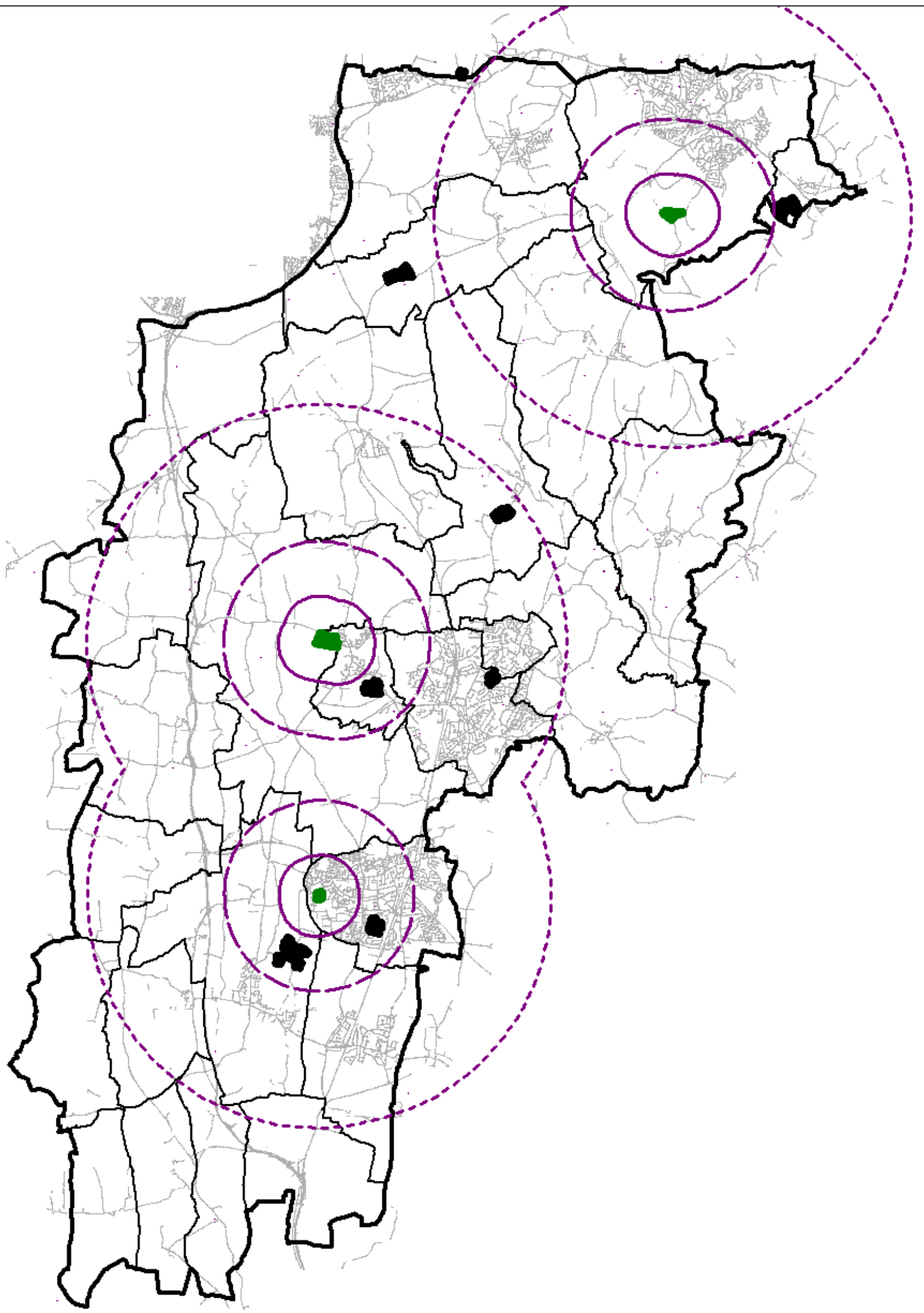
Scale 1:100,000






Note: sites shown enlarged for clarity





Kit Campbell Associates, Edinburgh

Crown copyright, all rights reserved  
Mid Sussex District Council, LA 100002174, 2006





-  15 minutes/900 m walking
-  15 minutes/2250 m cycling
-  15 minutes/5625 m driving
-  Parish boundaries
-  Mid Sussex boundary

-  Above average quality and value
-  Below average quality, above average value
-  Above average quality, below average value
-  Below average quality and value

**Mid Sussex PPG17 Assessment**


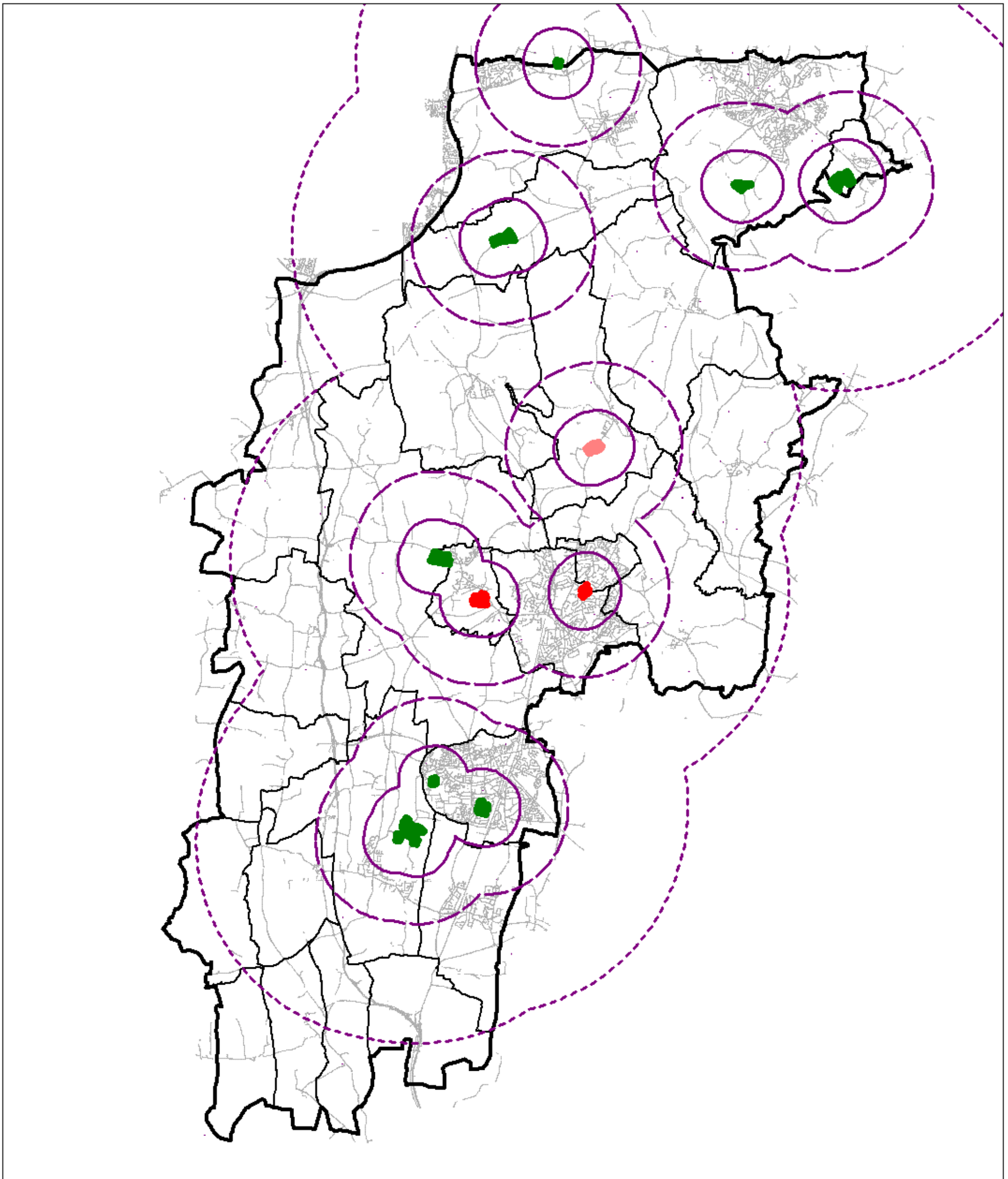
**District-wide Map 15  
Club and Local Authority  
Rugby Pitches**

Scale 1:100,000

Note: sites shown enlarged for clarity; school pitches shown black

Kit Campbell Associates, Edinburgh

Crown copyright, all rights reserved  
Mid Sussex District Council, LA 100002174, 2006



**Mid Sussex PPG17 Assessment**

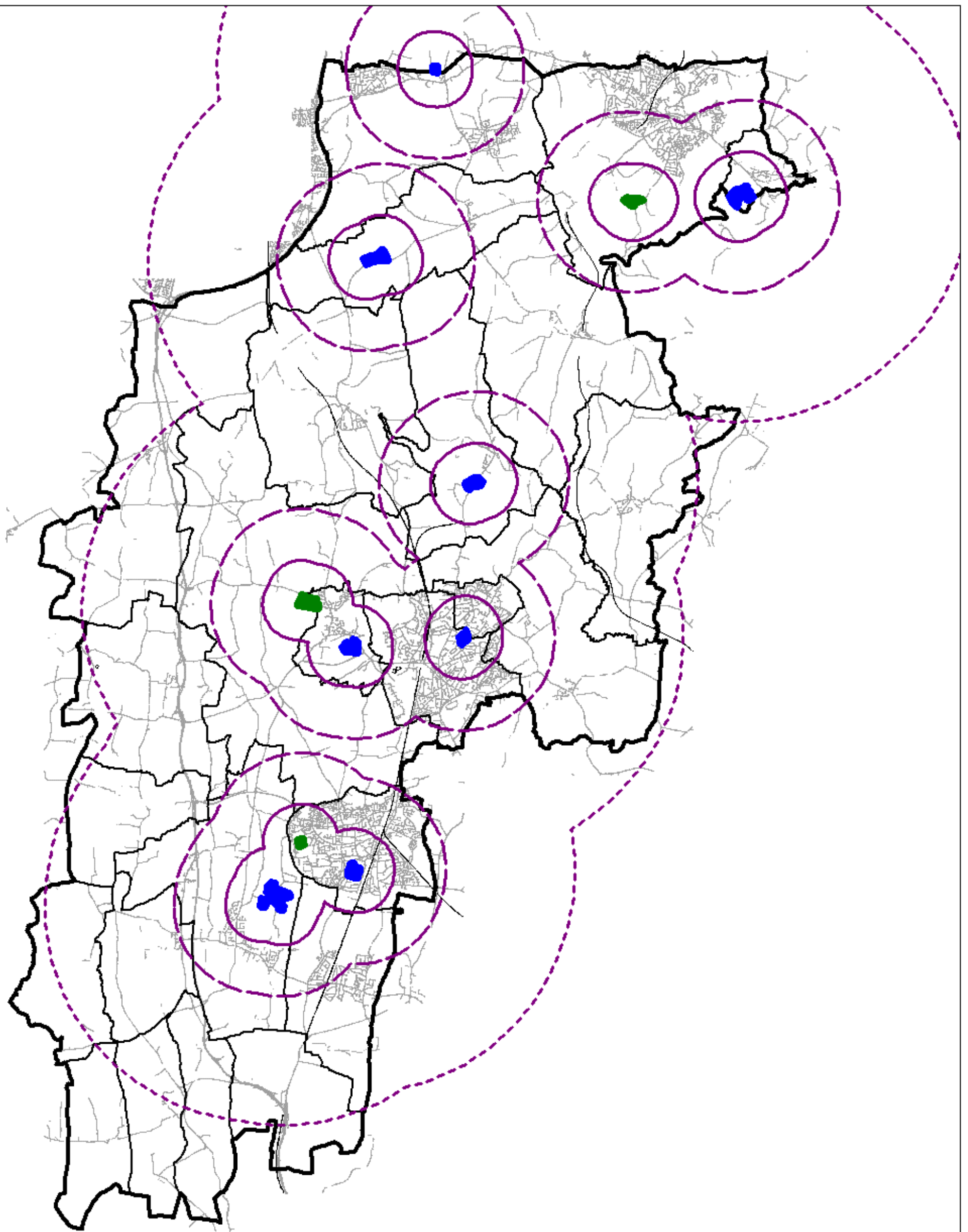
**District-wide Map 15A  
Rugby Pitches**



Scale 1:100,000



Note: sites shown enlarged for clarity

Kit Campbell Associates, Edinburgh

Crown copyright, all rights reserved  
Mid Sussex District Council, LA 100002174, 2006



-  15 minutes/900 m walking
-  15 minutes/2250 m cycling
-  15 minutes/5625 m driving
-  Parish boundaries
-  Mid Sussex boundary

-  Club and Local Authority Rugby Pitches
-  School Rugby Pitches

**Mid Sussex PPG17 Assessment**

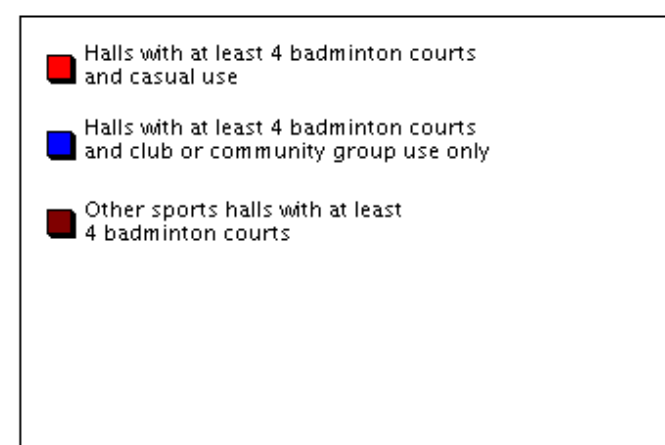
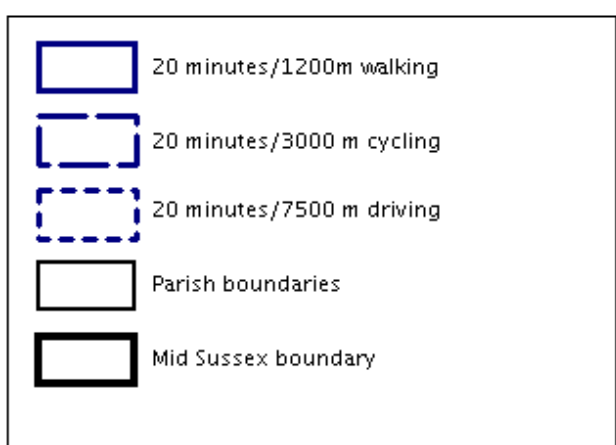
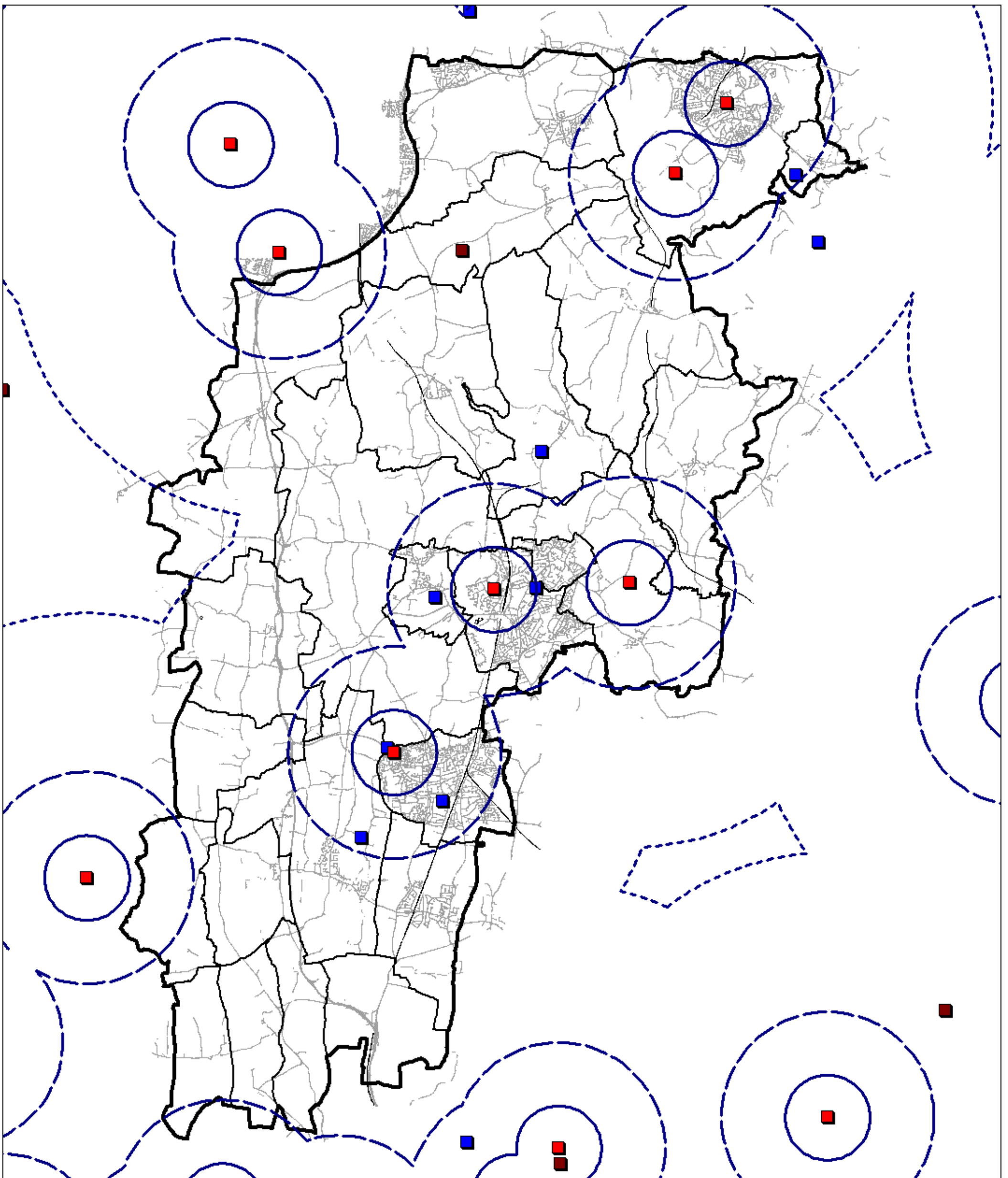
**District-wide Map 15B  
Rugby Pitches**

Note: sites shown enlarged for clarity

Kit Campbell Associates, Edinburgh

Crown copyright, all rights reserved  
Mid Sussex District Council, LA 100002174, 2006



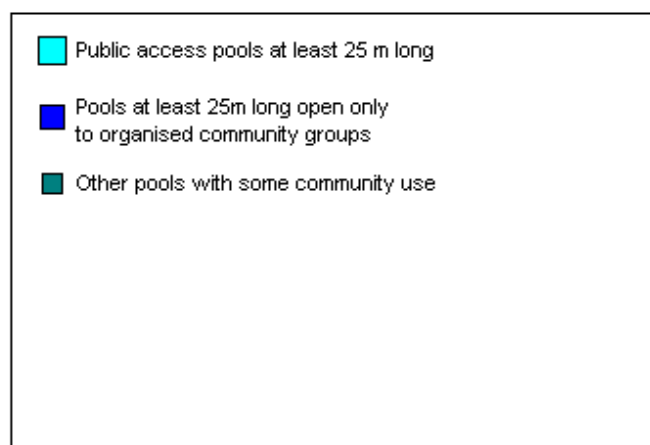
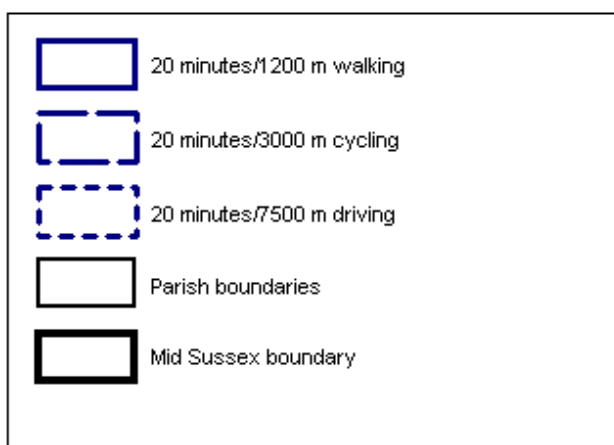
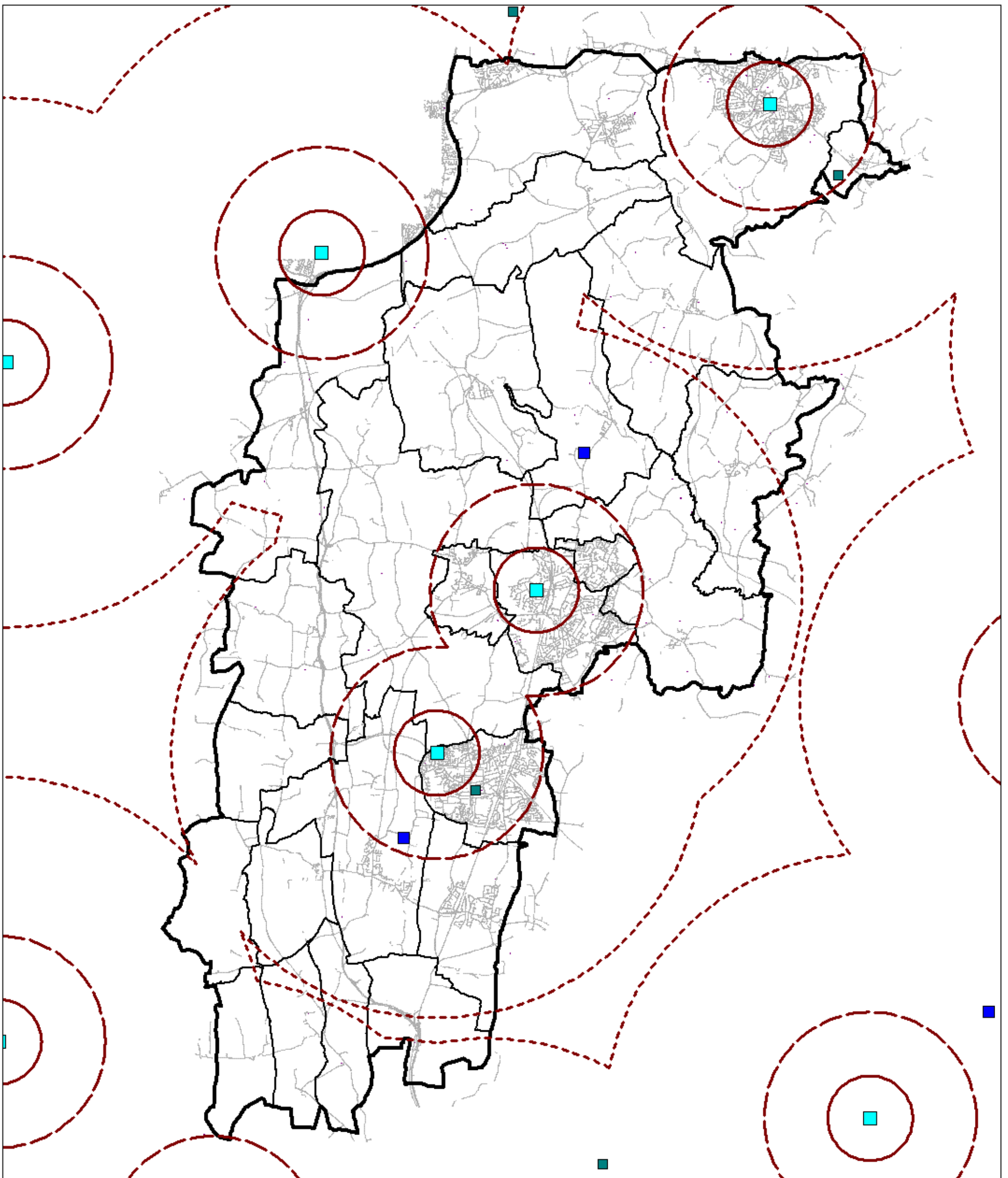


**Mid Sussex PPG17 Assessment**

**District-wide Map 16  
Public Access Sports Halls**

Kit Campbell Associates, Edinburgh

Crown copyright, all rights reserved  
Mid Sussex District Council, LA 100002174, 2006



**Mid Sussex PPG17 Assessment**

**District-wide Map 17  
Public Access Swimming Pools  
at least 25 m long**

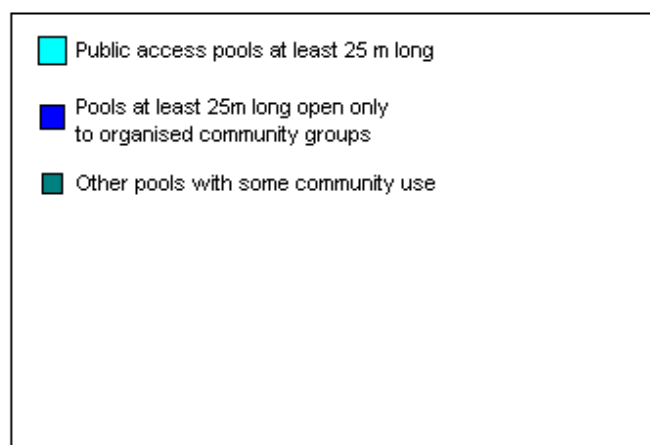
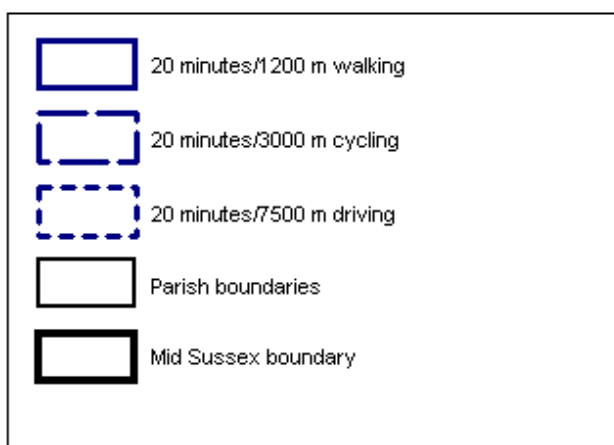
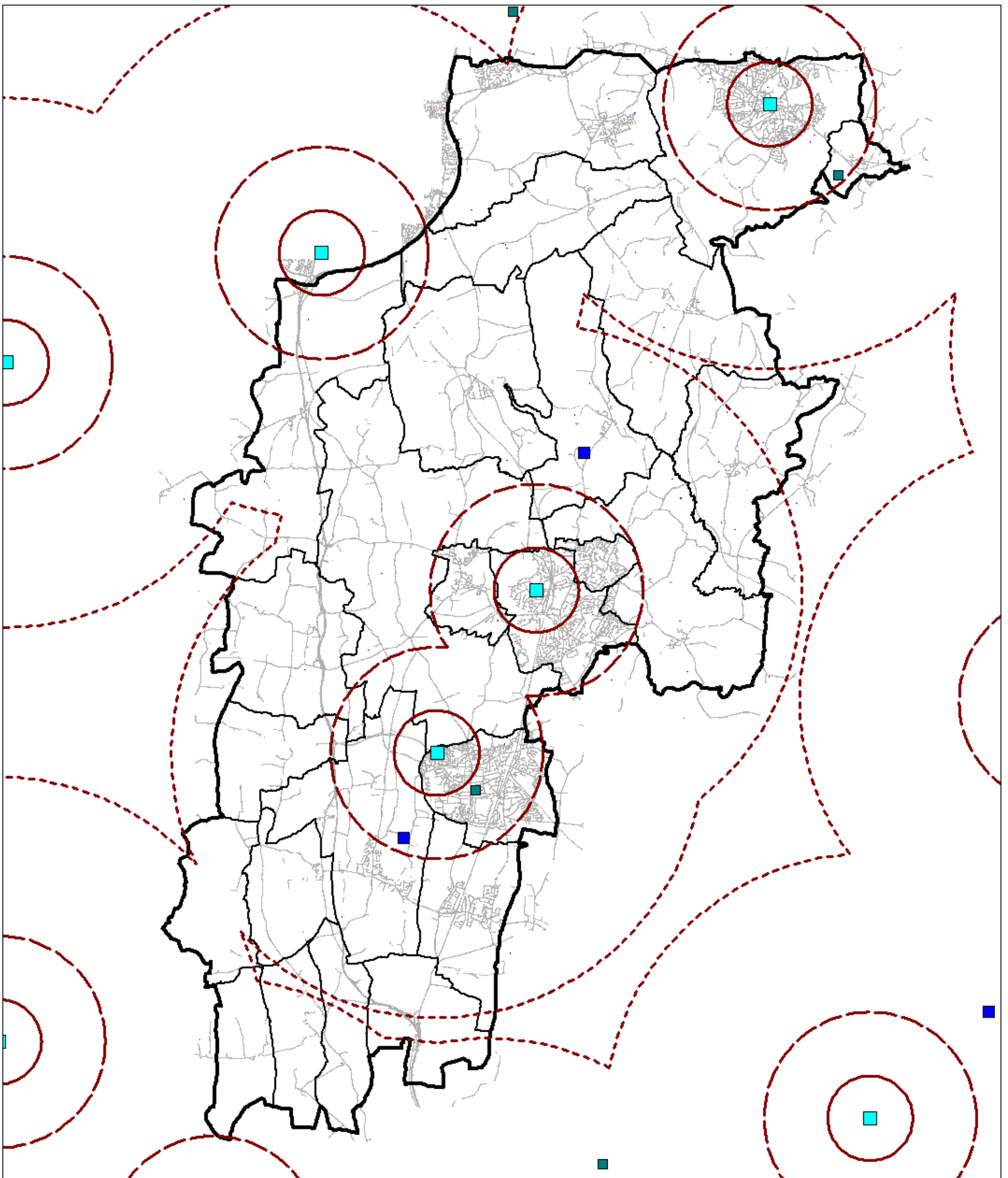
Scale 1:100,000

Note: sites shown enlarged for clarity

Kit Campbell Associates, Edinburgh

Crown copyright, all rights reserved  
Mid Sussex District Council, LA 100002174, 2006





**Mid Sussex PPG17 Assessment**

**District-wide Map 17A  
Public Access Swimming Pools  
at least 25 m long**

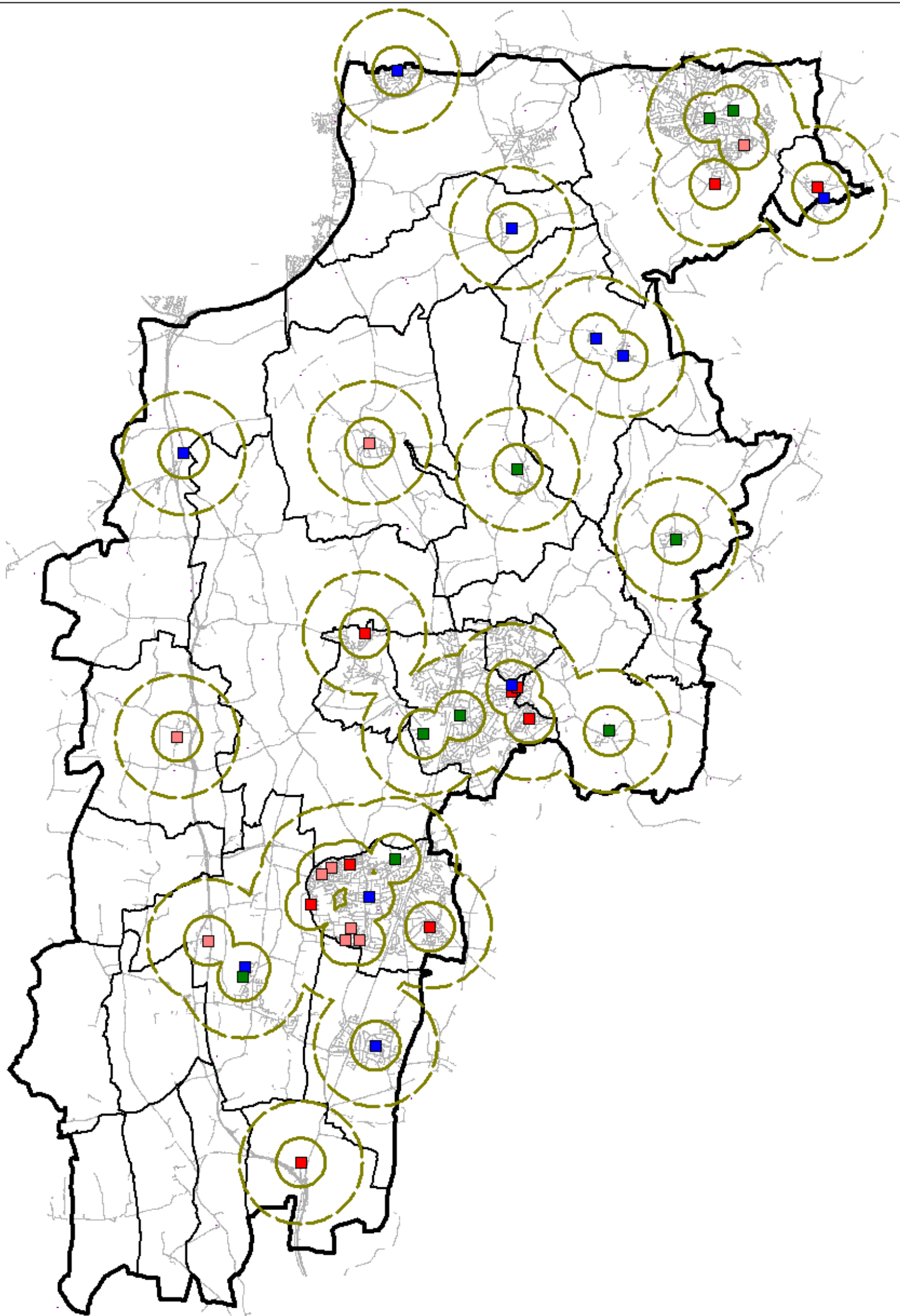
Scale 1:100,000

Note: sites shown enlarged for clarity





Kit Campbell Associates, Edinburgh

Crown copyright, all rights reserved  
Mid Sussex District Council, LA 100002174, 2006





-  10 minutes/600 m walking
-  10 minutes/1500 m cycling
-  Parish boundaries
-  Mid Sussex boundary

-  Above average quality and value
-  Below average quality, above average value
-  Above average quality, below average value
-  Below average quality and value

**Mid Sussex PPG17 Assessment**


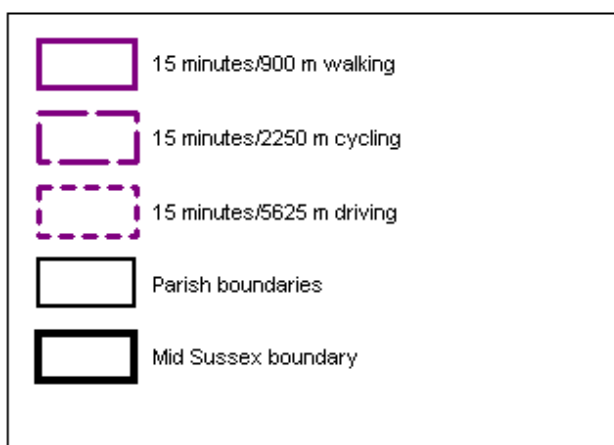
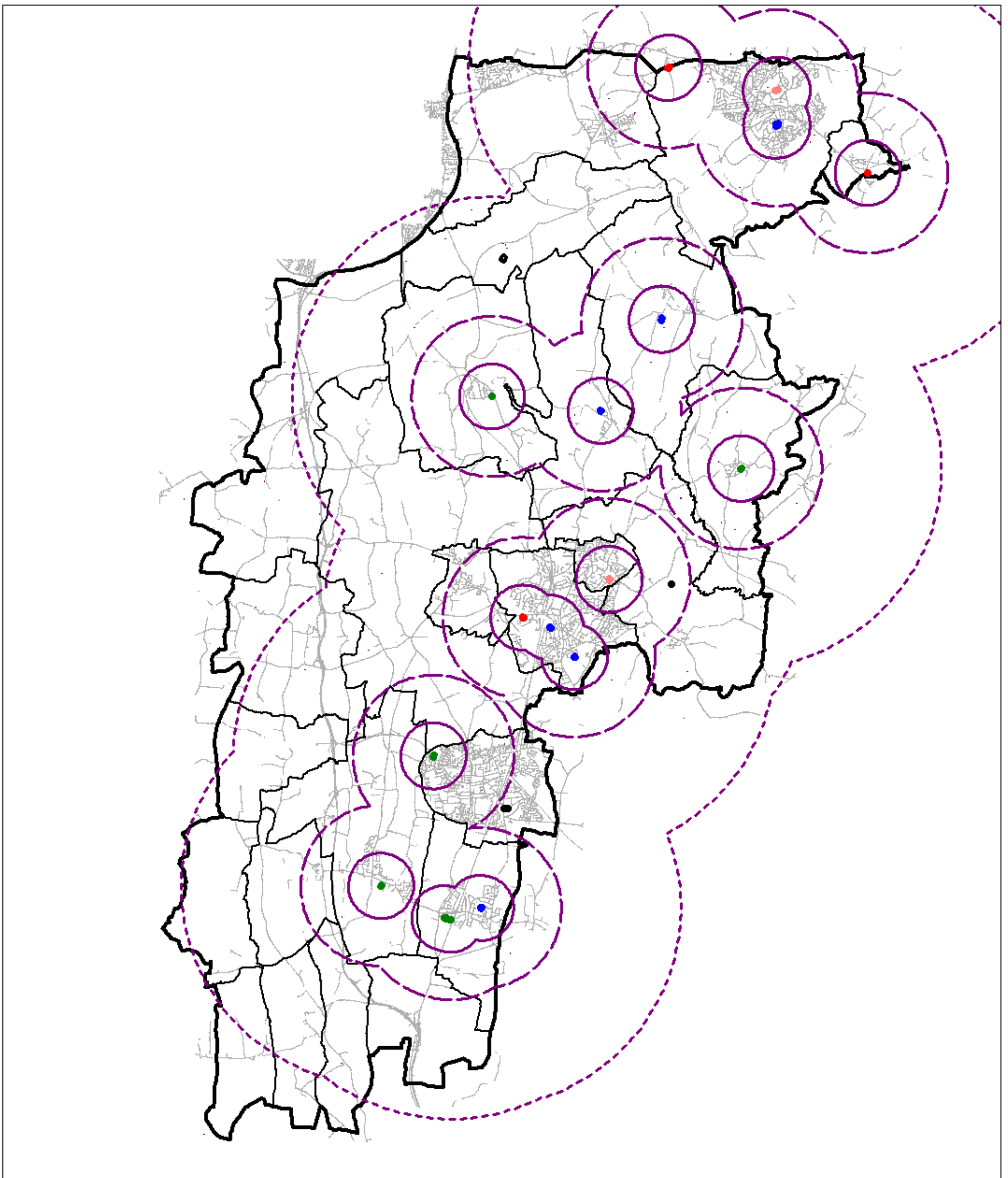
**District-wide Map 18  
Teenage Facilities**

Scale 1:100,000

Note: sites shown enlarged for clarity

Kit Campbell Associates, Edinburgh

Crown copyright, all rights reserved  
Mid Sussex District Council, LA 100002174, 2006



**Mid Sussex PPG17 Assessment**

**District-wide Map 19  
Club and Local Authority Tennis Courts**

Scale 1:100,000

Note: sites shown enlarged for clarity; school courts shown black

Kit Campbell Associates, Edinburgh

Crown copyright, all rights reserved  
Mid Sussex District Council, LA 100002174, 2006