

Sussex EUS













ENGLISH HERITAGE

## BURGESS HILL MAP 7 Historic Character Types (2005)

KEY

EUS Burgess Hill

HCT

-  Church/churchyard
-  Farmstead/barn
-  Irregular historic plots
-  Lane/road
-  Public
-  Retail and commercial
-  School/college
-  Sports field
-  Station, sidings and track
-  Suburb

EUS research and mapping:  
Dr Roland B Harris BA DPhil MIFA  
Nov 2005

SCALE 1:7,500

0 35 70 140 210 280 Meters

Reproduced from the Ordnance Survey mapping with the permission of the Controller of Her Majesty's Stationery Office. © Crown Copyright. Unauthorised reproduction infringes crown copyright and may lead to prosecution or civil proceedings. OS Licence No. 100018485. This view and other data © East Sussex County Council, West Sussex County Council, and Brighton & Hove City Council.