








- Key**
-  Council boundary
 -  Microwave links
 -  Potential MOD air traffic control
 -  Potential MOD radar zone
 -  Non-safeguarded airport
 -  Non-safeguarded airport 5 km buffer
 -  Safeguarded airport 15 km buffer

0 km 9 km
 Scale 1:150,000 @ A3



Mid Sussex District Council
 Sustainable Energy Study Update

Figure A.5
Airports, Radar and Communications Constraints

Based upon Ordnance Survey Map with the permission of the Controller of Her Majesty's Stationery Office. © Crown Copyright. 100001776