

Claire Tester  
Head of Planning  
Mid Sussex District Council  
Oaklands Road  
Haywards Heath  
RH16 1SS

01444 238208

[david@burgesshill.gov.uk](mailto:david@burgesshill.gov.uk)

16 May 2012

Dear Claire

## DESIGNATION OF NEIGHBOURHOOD PLAN AREA

Further to my letter of 9 May regarding the designation of our proposed Neighbourhood Plan Area and our subsequent telephone conversation I am now in a position to clarify and confirm our position with the land north of Maple Drive.

Although this is technically outside of the 'Built-up Boundary' for Burgess Hill, coming within the 'Northern Sector' allocation, I confirm that this area should be included in the Neighbourhood Plan Area for Burgess Hill. This will enable us to consider Leyland's Ward on a holistic basis, including infrastructure, possible housing sites and the connectivity with the Northern Arc.

As previously stated, for the remainder of the town the 'Built-up' remains the extent of the Neighbourhood Plan.

A revised plan is enclosed with the area in question hatched red.

Let me know if you require anything further.

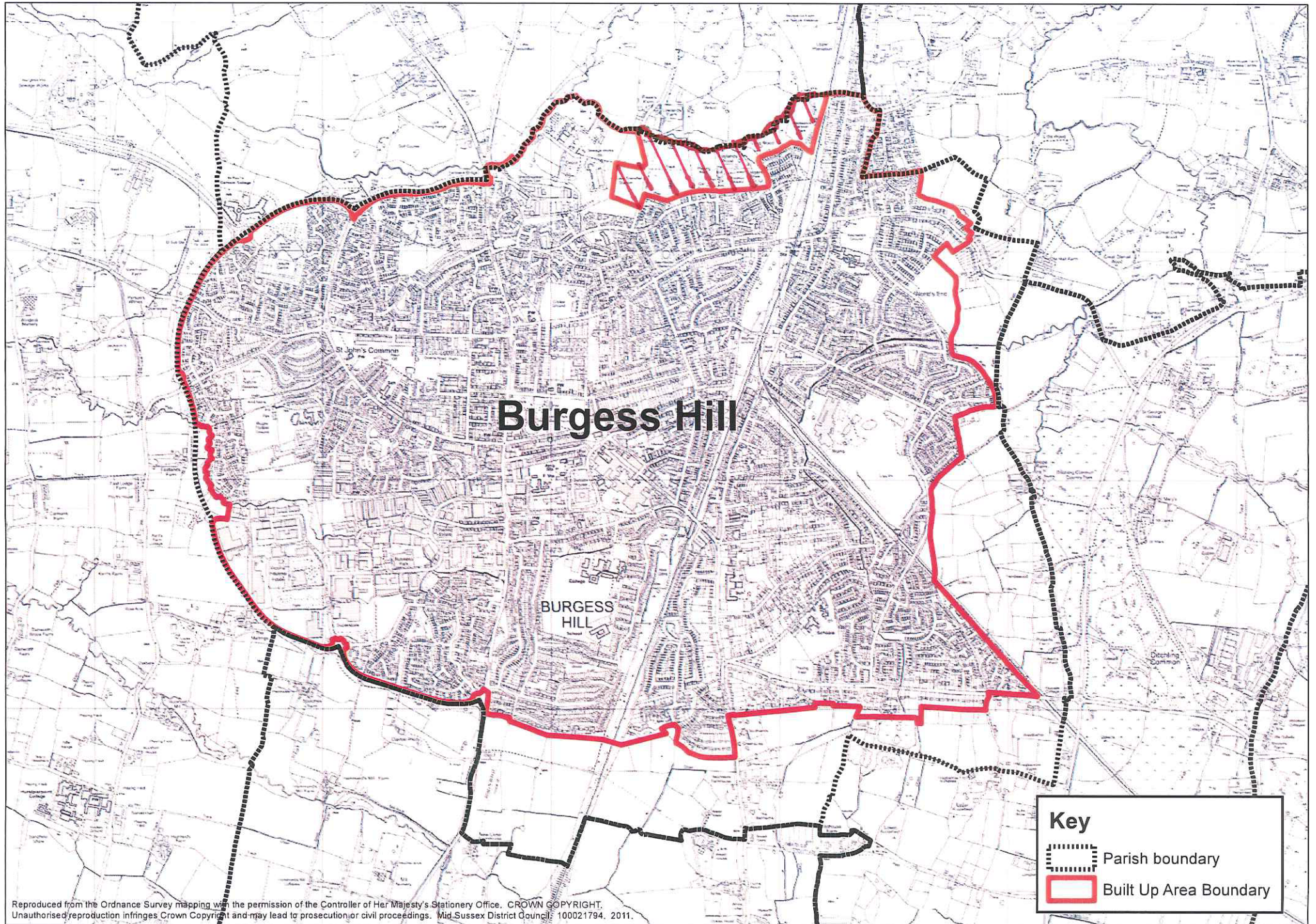
Kind regards

Yours sincerely



David Carden  
Town Clerk



Town Clerk: David Carden



# Burgess Hill

BURGESS HILL

**Key**

-  Parish boundary
-  Built Up Area Boundary