

INFRASTRUCTURE FUNDING STATEMENT

Reported year:
From 1st April 2019 to 31st March 2020

How to use this interactive document

To help you find the information you need quickly and easily, we have published this Infrastructure Funding Statement as an interactive document



Content button

This will take you to the contents page, where you can click on the title to navigate the sections.

Hyperlinks

Hyperlinks are highlighted in [BLUE TEXT and underlined](#). You can click on them to access the relevant information.

Zoom

Zoom boxes

Zoom boxes take you to the required detailed report. You will be able to come back to the main page from the report by using the return button in the bottom right corner of the report.

Contents

Abbreviations

1. Introduction

2. Section 106 Principles

3. Contributions secured

4. MSDC Contributions received

5. MSDC Contributions allocated

6. MSDC Contributions spent

7. MSDC Funds Retained

8. Monitoring fees

Appendices

Abbreviations

CIL	Community Infrastructure Levy
ESCC	East Sussex County Council
IFS	Infrastructure Funding Statement
MSDC	Mid Sussex District Council
SAMM	Strategic Access Management and Monitoring
SANG	Suitable Alternative Natural Green Space
SPD	Supplementary Planning Document If not specified, this report refers to the Development Infrastructure and Contributions Supplementary Planning Document
SuDS	Sustainable Drainage Systems
TAD	Sustainable Transport
TRO	Traffic Regulation Order
WSCC	West Sussex County Council



1. Introduction

1.1 About this statement

This is the Mid Sussex District Council Infrastructure Funding Statement (IFS) 2019/20. This statement aims to provide an overview of the developer contributions secured, received, allocated and spent by the Council between 1st April 2019 and 31st March 2020.

Changes to government legislation introduced a requirement for contribution receiving authorities such as Mid Sussex District Council and West Sussex County Council to publish such statement at least on an annual basis.

Contributions include both those under the Community Infrastructure Levy (CIL) and Section 106 Planning Obligations. However, developer contributions in Mid Sussex come exclusively through Section 106 Planning Obligations as CIL is not in place.

An overview of the reporting requirements are available in [Appendix 1](#).

The information presented in this report is the most robust information available at the time of publication, but it should be noted that it is only accurate at a given point in time and may be subject to change .

For the purpose of reporting on Section 106, generic categories of contributions have been introduced for clarity and consistency. The full list of categories and their definitions can be found in [Appendix 2](#).

The following table indicates how the contributions secured by the Council fits within each of those categories for the purpose of this report*. It also sets out who is responsible for receiving and managing each contribution.



Generic category	Contributions secured
Affordable Housing	Affordable Housing (On-site) Affordable Housing (Off-site)
Community Facilities	Community Buildings Local Community Infrastructure
Health	Health
Open Space and Leisure	Ashdown Forest SANG Formal Sport Kickabout Playspace Off-site open space Open Space Commuted Sum
Section 106 Monitoring Charges	Monitoring Costs
Other	Ashdown Forest SAMM – Interim Community Engagement Worker Gypsy & Traveller Off-site maintenance Police Recycling SuDS

* It is accepted that some contributions may be suitable for more than one category and therefore officers had to make an informed judgement as to how to best report on Section 106 Planning Obligations.

Generic category	Contributions secured
Education	Education – Early Years Education – Primary Education – Secondary Education – Sixth Form Education – Special Needs
Transport and Travel	A23/A2300 Junction Improvements A2300 Dualling A2300/Cuckfield Road Improvement Scheme Ditchling Common Management Footpath Improvements Highway Improvement Lodge Lane/New Road Junction Sustainable Transport (TAD) Traffic Regulation Order (TRO) Travel Plan Walking & Cycling Works Wivelsfield Station Cycle Parking
Other	Fire & Rescue Service Library Waste Facilities

2.2 Definitions

Throughout this report, there will be references to the following terms:

- **Secured:** A contribution that has been agreed within a signed legal document. These contributions have not been collected and if the planning application is not implemented, they will never be received and the associated projects will not be delivered alongside the development in question.

- **Received:** Contribution was paid or delivered in line with the signed legal document.
- **Allocated:** Monetary contribution was received and funds were earmarked to a specific project in line with the legal agreement. It will be specified where funds have been committed by the Council (i.e. subject to a formal decision) and ready for release.
- **Spent:** Contribution was transferred following the production of invoices. The project is underway and will soon be delivered.
- **Financial year:** Unless stated otherwise it refers to the reported year, which for this IFS goes from 1st April 2019 to the 31st March 2020

2.3 Key headlines

For 2019/2020, the headline figures are as follows:

- The Council secured just under **£43 million** of funding to be used towards infrastructure to support new development across the District, of which over 70% will be collected and managed by West Sussex County Council.
- An additional **1,346 new affordable homes** have been secured
- The Council received just over **£2.8 million** of Section 106 contributions to be spent towards community facilities, open space and leisure and health. Information on funds collected towards education, transport and travel are detailed in the [West Sussex County Council Infrastructure Funding Statement](#).
- Just under **£1 million** was spent by the Council on various projects.



2. Section 106 Planning Obligations Principles

2.1 General principles

Planning obligations are legal obligations entered into with developers to mitigate the impacts of a development proposal. They can be secured via a Section 106 agreement or via a unilateral undertaking and may be provided in kind or through a financial contribution.

Regulations state that planning obligations may only constitute a reason for granting planning permission if they meet the legal test. They must be:

- Necessary to make development acceptable in planning terms;
- Directly related to the development; and
- Fairly and reasonable related in scale and kind to the development.

The Council can only ask for planning obligations for affordable housing for major residential development (i.e. provision of 10 or more units) other than in designated rural areas such as Areas of Outstanding Natural Beauty, and should not seek planning obligations for a development consisting only of the construction of a residential annex or extension to an existing home.

2.2 Policy Framework in Mid Sussex

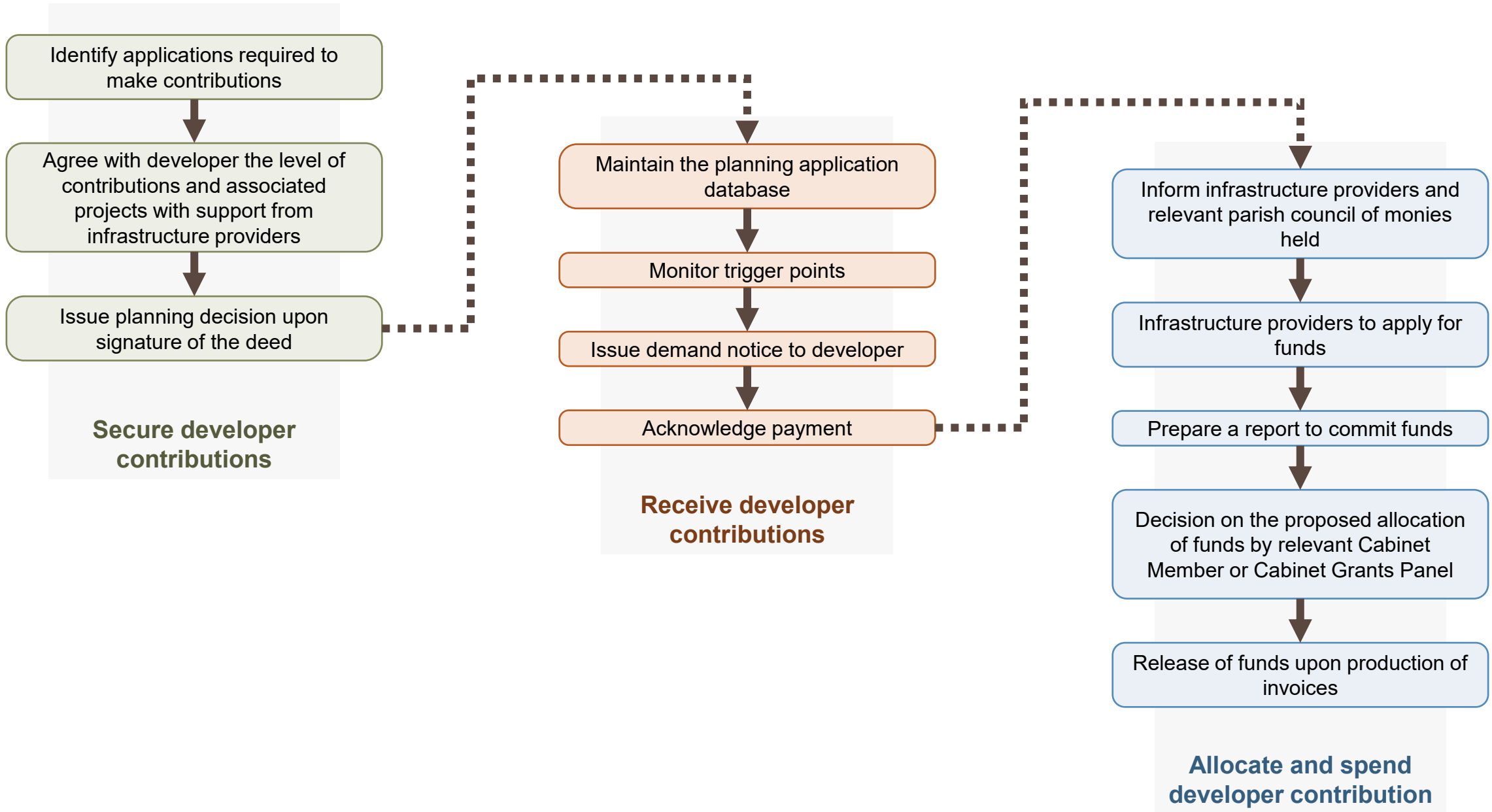
The District Plan includes a Strategic Objective to ensure that development is accompanied by the necessary infrastructure so that it is adequately served without overstressing existing infrastructure and putting an unacceptable strain on the environment, and create sustainable communities.

To help address this Strategic Objective, the District Plan, through Policy DP20: Securing Infrastructure, requires contributions towards infrastructure from new development. The level of contributions expected is clearly set out within our existing and future allocation policies and within the [Development Infrastructure and Contributions Supplementary Planning Document](#) (SPD).

The SPD sets out the overall framework for the management of planning obligations. It provides an overview of the full range of the District Council's requirements relating to planning obligations to offset the likely impact of development. It is intended to provide guidance about how the District Council will secure infrastructure provision including contributions and affordable housing to support proposed development and outlines the District Council's general approach to securing them .

2.3 Mid Sussex's Section 106 Process

A diagram outlining the Section 106 process is shown on the next page.





3. Contributions secured

In 2019/2020, **Mid Sussex District Council secured £42,976,500.82 of planning obligations***. This figure does not consider indexation that may be applied when the money becomes due.

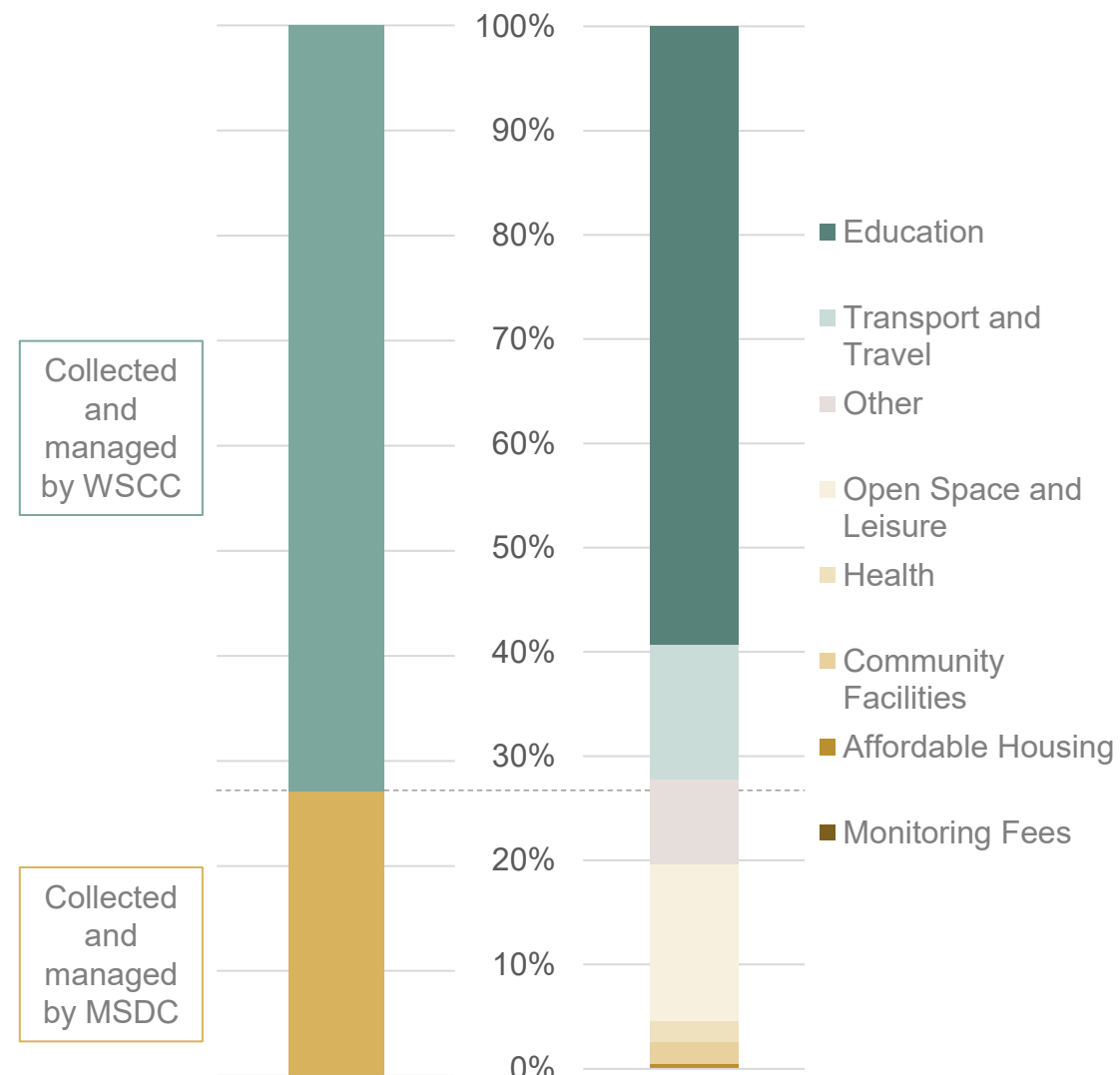
As shown on the chart, **over 70% of the monies will be paid directly to and managed by West Sussex County Council**. This includes contributions towards education, transport and highways.

1,346 affordable housing units have been secured to be delivered on-site. Further details on the location of affordable units can be found in [Appendix 3](#). Financial contributions were also secured to deliver affordable housing off-site.

Development with notable Section 106 agreements include:

- Land to the west of Freeks Lane, Burgess Hill: Residential development up to 460 units
- Land to the rear of Friars Oak, Hassocks: Residential development of 130 units
- 37-55 Perrymount Road, Haywards Heath: Redevelopment to provide 145 residential units and commercial floorspace
- Clayton Mills, Hassocks: Redevelopment to provide up to 500 residential units and associated infrastructure including a new primary school
- Burgess Hill Northern Arc: Mixed-use development comprising approximately 3,040 residential units, leisure facilities, commercial floorspace, healthcare facilities, two primary schools and a secondary school

* Formula-based contributions have not been included and will be detailed later in this report.



The full detail of contributions secured during the reported year can be found in [Appendix 2](#).



Some obligations are formula-based and, until further information become known, the Council is unable to calculate the amount that will become due. Therefore, they have not been included in the chart above, but a full list of those contributions and the applications they relate to can be found in the following table.

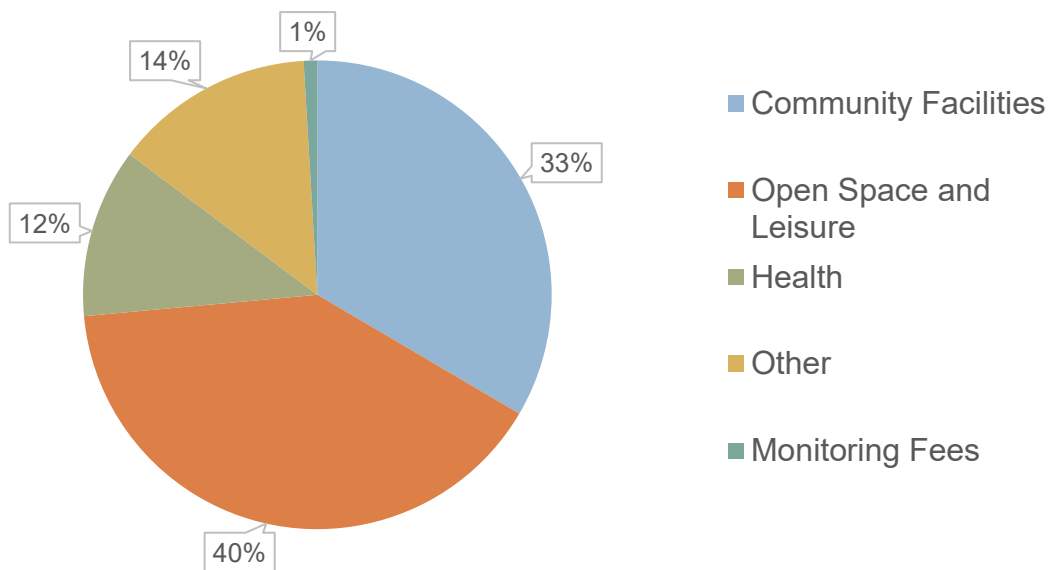
Application reference - site address Description	Formula-based contributions
DM/18/3242 - Mount Pleasant Nursery, Cansiron Lane, Ashurst Wood Outline application for demolition of existing dwelling and nursery buildings and construction of up to 6 dwellings with creation of new access onto Cansiron Lane and provision of layby.	Ashdown Forest SAMM Community Buildings Education (Primary, Secondary, Sixth Form) Formal Sport Kickabout Library Local Community Infrastructure Playspace Sustainable Transport
DM/18/0509 - Land to The West Of Freeks Lane, Burgess Hill Residential development comprising up to 460 dwellings, public open space, recreation areas, play areas, associated infrastructure including roads, surface water attenuation and associated demolition	Community Buildings Fire and Rescue Service Library Local Community Infrastructure
DM/18/2342 - DM/19/1897 - Land To The Rear Of Friars Oak, London Road, Hassocks Hybrid application comprising of outline proposal for residential development of 130 dwellings consisting of 12 no. 1 bedroom apartments, 27 no. 2 bedroom houses, 47 no. 3 bedroom houses and 44 no. 4 bedroom houses and associated access, together with change of use of part of the land to country open space.	Community Buildings Education (Primary, Secondary) Library Local Community Infrastructure

Application reference - site address Description	Formula-based contributions
DM/18/5114 - Burgess Hill Northern Arc Comprehensive, phased, mixed-use development comprising approximately 3,040 dwellings including 60 units of extra care accommodation (Use Class C3) and 13 permanent gypsy and traveller pitches, including a Centre for Community Sport with ancillary facilities (Use Class D2), three local centres (comprising Use Classes A1-A5 and B1, and stand-alone community facilities within Use Class D1), healthcare facilities (Use Class D1), and employment development comprising a 4 hectare dedicated business park (Use Classes B1 and B2), two primary school campuses and a secondary school campus (Use Class D1), public open space, recreation areas, play areas, associated infrastructure including pedestrian and cycle routes, means of access, roads, car parking, bridges, landscaping, surface water attenuation, recycling centre and waste collection infrastructure with associated demolition of existing buildings and structures, earthworks, temporary and permanent utility infrastructure and associated works.	Education (Sixth form) Fire and Rescue service Gypsy and traveller Library Inspection Fee Open Space Commuted Sum Police Recycling SuDS Maintenance
DM/19/1613 - Ashplats House, Holtye Road, East Grinstead Demolition of Ashplats House and associated outbuildings and erection of 30 no. residential dwellings (including 30% affordable housing) and access onto Greenhurst Drive.	Ashdown Forest SAMM Education (Primary, Secondary, Sixth Form) Library Sustainable Transport
DM/18/4979 - Land North of Clayton Mills, Hassocks Outline planning application with all matters reserved except for access for up to 500 residential dwellings and land for a two-form entry primary school and community building, land for a bridleway link between Hassocks and Burgess Hill, associated infrastructure including informal open space, hard and soft landscaping, sustainable drainage features and a new site access onto Ockley Lane, and provision of improved pedestrian access across the railway line.	Community Buildings Education (secondary, sixth form) Formal Sport Library



4. MSDC Contributions received

Mid Sussex District Council **received £2,834,033.19 in developer contributions** in 2019/2020, with the following breakdown:

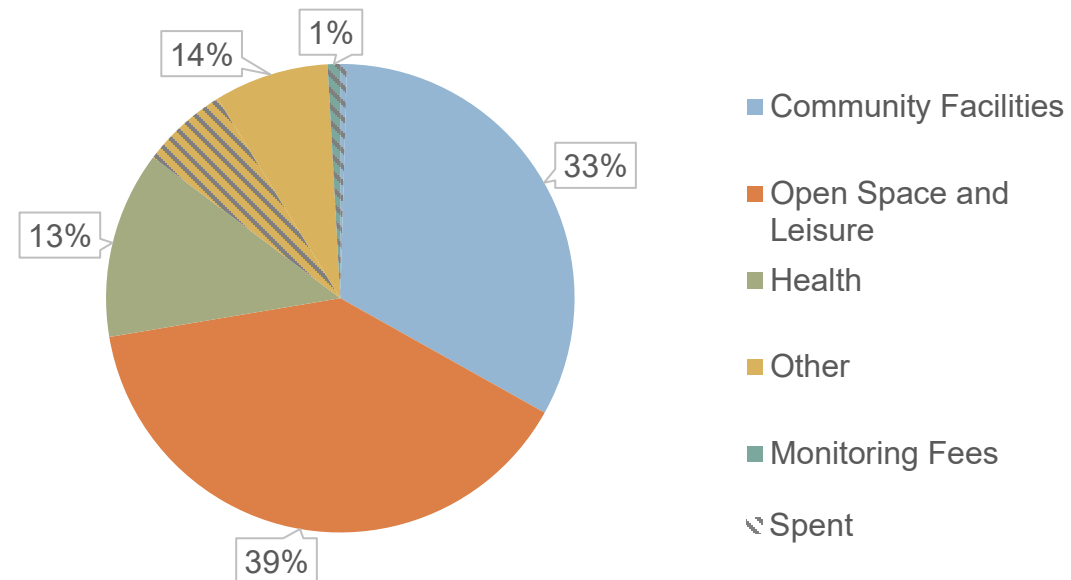


More information on the contributions received can be found in [Appendix 4](#).

This only includes funds collected and managed by Mid Sussex District Council. If you require information on matters such as transport, highways or education, please refer to the [West Sussex County Council Infrastructure Funding Statement](#).

5. MSDC Contributions allocated

During 2019/2020, **£3,117,006.13 was allocated towards infrastructure projects and planning obligation administration.**



Of this amount, **£3,008,393.90 was not spent during the reported year**. The detail of those projects which had funds allocated in 2019/2020 but for which the funds remain unspent can be found in the following tables.

Of particular note when considering this data set, the reported year ended on 31st March 2020. Therefore, at the time of publication of this report, some of the projects may have been delivered. Moreover, the allocation of funds to a project does not mean that the project is ready for delivery. It may require additional funding to be secured to be brought forward.



SAMM Strategy

In collaboration with neighbouring authorities, the Council is collecting funds towards the Strategic Access Management and Monitoring (SAMM) Strategy. The contribution is due on all new homes within the 7km zone of influence of the Ashdown Forest for ongoing management projects and monitoring on Ashdown Forest in accordance with the [SAMM Strategy](#).

Infrastructure	Allocated
SAMM - Interim Strategy	£296,510.22



Ansty and Staplefield

Infrastructure	Allocated
Improvements to Ansty Rec – Play	£27,135.20
Improvements to Ansty Rec – Kickabout	£7,689.43
To fit out Ansty Village Hall and Sports Pavilion*	£9,131.08
Ansty Village Hall - Parking Surface	£11,890.46
Ansty Village Centre Trust - New Community Hall Sports Pavilion*	£90,783.78
Ansty Rec - Provision of adult fitness	£21,019.43
Replacement bus shelter on Ansty Village Green	£2,840.67
Car parking improvements /public car parking in Ansty Village	£6,595.84



Burgess Hill

Infrastructure	Allocated
Fairfield Recreation Ground - Play	£8,360.00
Fairfield Recreation Ground - Kickabout	£7,022.00
Woodpecker Crescent - Playspace	£8,513.98
Woodpecker Crescent - Kickabout	£7,151.02
Fairfield Rec small pavilion - Upgrade changing facilities*	£9,750.37
Replacement of steps to a ramp near Burnside	£6,812.81
West End Meadow - Pitch 2 junior drainage	£10,044.61
Sydney West Community Centre - Improvements	£4,363.27
St Johns Park - CCTV	£6,232.00
5th Burgess Hill Scout group – Improvements	£5,591.61
Park Centre – Improvements	£5,491.00
Sheddingdean Community Centre – improvements	£2,840.67
Burgess Hill Bowls Club - improvements	£9,574.00
St Johns Park Pavilion Improvements*	£10,565.45
Local Community Infrastructure ¹	£46,323.47

¹ No specific project has been identified for this contribution at this point. The funds will be directed to the provision of a wide range of local facilities and services such as allotments, burial grounds or electric charging point. For more information, please refer to the [Development Infrastructure and Contributions SPD](#).

* Committed funds (i.e. the Council formally agreed to spend the funds)



East Grinstead

Infrastructure	Allocated
SANG	£177,437.67
Age UK Day Centre Building*	£9,428.27
Burial Provision	£11,523.28
Jubilee Community Centre - Improvements	£10,202.72
Formal sport - Increase capacity at East Grinstead Tennis & Squash Club*	£17,789.80



Hassocks

Infrastructure	Allocated
Belmont Close Pavilion - Improvements	£168,588.20
Adastra Hall - Youth facilities*	£66,864.31
Clayton Green Recreation Ground Car Park*	£24,504.38
Allotments	£66,864.32
Healthcare improvements for Hassocks area	£102,985.69
London Road Recreation Ground – Kickabout*	£30,231.39
Enhancing the public realm	£42,359.93
London Road Recreation Ground – Football pitch improvements	£194,546.29
Police	£26,282.35
Belmont Close - formal sport pitches	£65,621.62
Hassocks Health Centre - redesign or replacement	£77,171.58



Haywards Heath

Infrastructure	Allocated
Haywards Heath Health Centre - Improvements/building redesign	£85,426.95
Hardy Memorial - Play	£10,162.48
St Francis Sports Ground - Changing facilities	£170,481.93
Hanbury Stadium community facility	£12,239.24
Hurstwood Lane Provision of a country park	£96,439.15
Bus scheme at Haywards Heath Station	£33,297.97
Public realm improvements at Commercial Square	£33,297.97
Provision of cycle routes	£6,922.53
Vale Primary Care Centre building redesign for increased demand	£53,637.00
Hardy Memorial Play area - kickabout	£2,880.19
Improvement of existing/ provision of new healthcare facilities	£31,789.95
Haywards Heath Rugby Club - Rebuild clubhouse at Whitemans Green*	£96,334.39
Extension or improvement of existing buildings serving the locality of the development at Penland Farm (DM/16/1803)	£51,316.22
Haywards Heath Cricket Club equipment store in Clair Park*	£9,947.89
Northlands Wood Practice - Improvements to provide additional capacity	£21,871.07
Barn Cottage Pavilion	£5,316.71

* Committed funds (i.e. the Council formally agreed to spend the funds)



Haywards Heath (continued)

Infrastructure	Allocated
Formal Sport ²	£19,703.10
Recycling equipment at Penland Farm	£3,819.41



Hurstpierpoint and Sayers Common

Infrastructure	Allocated
Fairfield Recreation Ground - Formal Sport Provision	£82,870.29
Formal Sport Facilities in Hurstpierpoint and Sayers Common	£82,870.30
New/improvements to Fairfield Road Rec Pavilion	£35,998.11
Hurstpierpoint - Burial Ground	£20,645.56
Hurstpierpoint - Public seating	£20,645.56
Hurstpierpoint - Provision, extension, improvement of community facilities	£34,604.79
Hurstpierpoint - Services as identified in 8.3 of the SPD	£52,363.69



Lindfield

Infrastructure	Allocated
Lindfield Common Public Toilets	£39,495.30
Lindfield Common - formal sport facilities	£69,824.54
Lindfield Medical Centre - Improvements to provide additional capacity	£21,871.06



Lindfield Rural

Infrastructure	Allocated
Scaynes Hill - Millennium Centre - Improvements	£30,324.40



West Hoathly

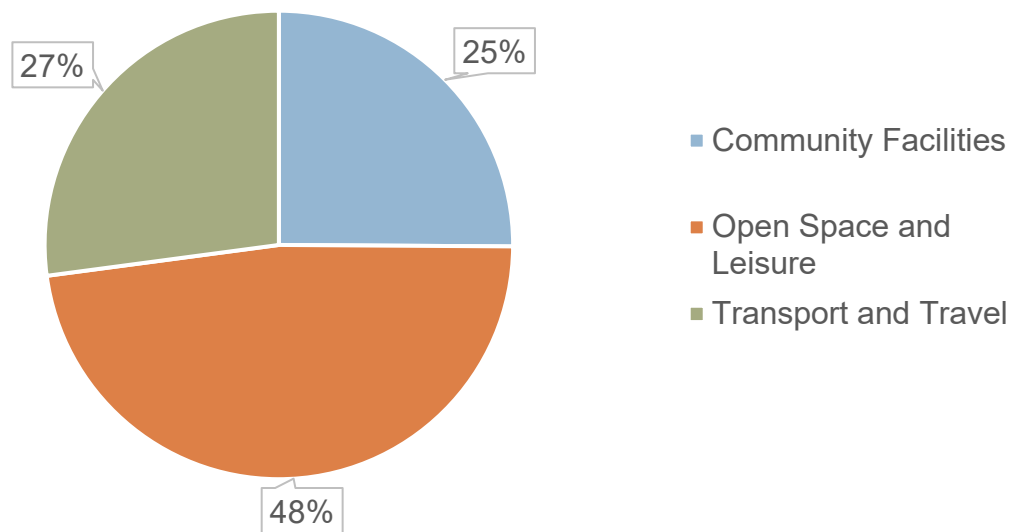
Infrastructure	Allocated
West Hoathly Rec Sports Pavilion - Improvements	£18,372.46
Sharpthorne Playground - Improvements	£15,254.96
West Hoathly Village Hall - Extension/improvements	£7,980.80
Traffic calming measures in Sharpthorne	£11,430.83
Sharpthorne New Play Ground - Kickabout	£4,322.93

² No specific project has been identified for this contribution at this point.
^{*} Committed funds (i.e. the Council formally agreed to spend the funds)



6. MSDC Contributions spent

The total amount of money from planning obligations spent by the Council during the reported year was **£956,017.98**. Of this amount £764,240.81 was spent by a third party (i.e. Town and Parish Councils, Sports Club, West Sussex County Council) on behalf of Mid Sussex District Council.



The items of infrastructure that planning obligation money has been spent on and the amount spent in each parish are as follows.



Ardingly

Infrastructure	Spent
● Parking provisions within Ardingly Village Centre*	£2,251.00



Burgess Hill

Infrastructure	Spent
● Funds transferred to ESCC for Ditchling Common Management*	£80,769.23
● Funds transferred to ESCC for measures to mitigate the traffic generated by development on the village of Ditchling*	£4,852.48
● Installation of Padel Tennis Court at The Triangle	£99,865.42
● Sheddingdean Community Centre – improvements*	£34,190.00

* Includes Third Party spending



Improvements at Chapelfields Play Area (Cuckfield)



Padel Tennis Court at the Triangle (Burgess Hill)



East Court and Ashplats Wood SANG (East Grinstead)



Cuckfield

Infrastructure	Spent
● Improvement at Chapelfields Play Area*	£13,249.65



East Grinstead

Infrastructure	Spent
● East Grinstead Sports Club - Gym equipment, changing room upgrade and bar refurbishment*	£64,153.90
● East Grinstead Sports Club - Car park*	£28,864.80
● East Grinstead Sports Club - Cricket pitch drainage*	£3,100.86
● Replacement of clubhouse roof at East Grinstead Rugby Football Club*	£28,535.34
● Funds transferred to WSCC for controlled crossing at Sackville School*	£100,614.00
● Refurbishment of Gents Toilet in East Court*	£18,426.00
● Construction of new pillars and installation of heraldic panels at Kings Georges Field	£9,050.00
● SANG management and maintenance	£1,057.00

* Includes Third Party spending



Hassocks

Infrastructure	Spent
● Funds transferred to WSCC for Sustainable Transport*	£72,893.00
● Replace Skatepark in Adastral Park*	£75,000.00
● Provide disabled Access at Adastral Hall*	£8,650.00



Skatepark at Adastral Park (Hassocks)



Players Theatre (Hurstpierpoint)



Haywards Heath

Infrastructure	Spent
● Dolphin Leisure Centre - Kickabout	£4,457.00
● Dolphin Leisure Centre - Play	£15,732.00
● Funds transferred to WSCC for the provision of Pedestrian Crossing in Church Road*	£12,850.00



Playground at the Dolphin Leisure Centre (Haywards Heath)



Hurstpierpoint and Sayers Common

Infrastructure	Spent
● Provision of bus shelters adjacent to the community hall in Sayers Common*	£9,955.00
● Hurstpierpoint – Players Theatre - Auditorium improvements	£5,000.00

* Includes Third Party spending



Lindfield

Infrastructure	Spent
● Lindfield Medical Centre*	£6,034.14
● Lindfield Cricket Club Pavilion Extension*	£20,302.50
● Lindfield Common Tennis Courts upgrade	£9,075.00
● Hickmans Lane Surface regeneration works to Cricket square	£6,900.00



Lindfield Rural

Infrastructure	Spent
● Purchase of additional Speed Indicator Device*	£2,225.67
● Improvements to Scaynes Hill Common Footpath*	£6,780.00



Slaugham

Infrastructure	Spent
● Improvements to Play Space at Handcross Rec*	£45,000.00
● Improvements to Handcross Rec Pavilion*	£130,000.00



Worth

Infrastructure	Spent
● Crawley Down Community Centre Association - Haven Centre improvements*	£24,733.24
● Haven Sports Field - Pitch 4 drainage	£11,450.75

* Includes Third Party spending

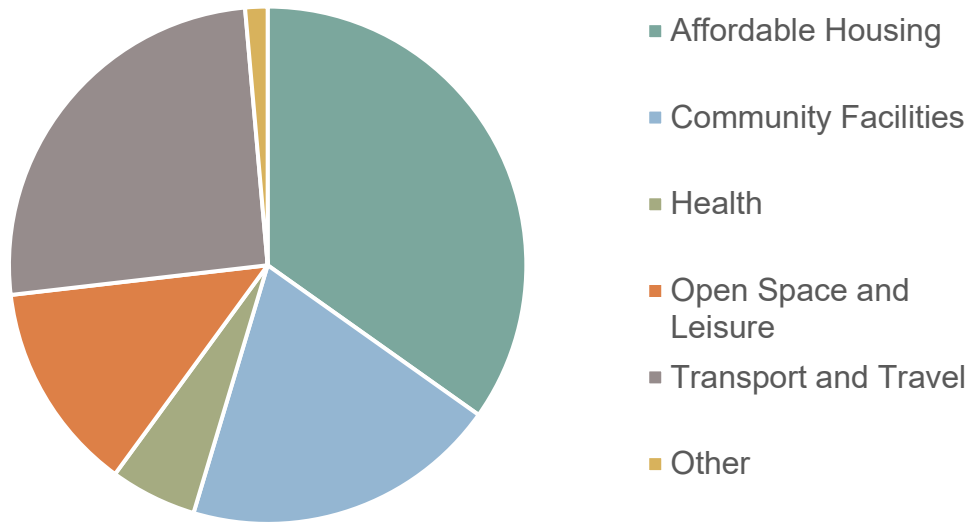


7. MSDC Retained funds

The total amount of developer contributions retained at the end of the reported year by Mid Sussex District Council is £16,175,492.64.

Most of those funds are allocated to specific projects identified within the deed at the point of planning permission being granted. It should be noted that at the point of reporting not all projects have been subject to a formal decision by the Council. In many cases, only a portion of the funds required to deliver projects have been collected and contributions from other developments are needed to allow the project to be progressed.

Around 25% of the funds held by the Council are currently allocated to a type of infrastructure in the following categories:



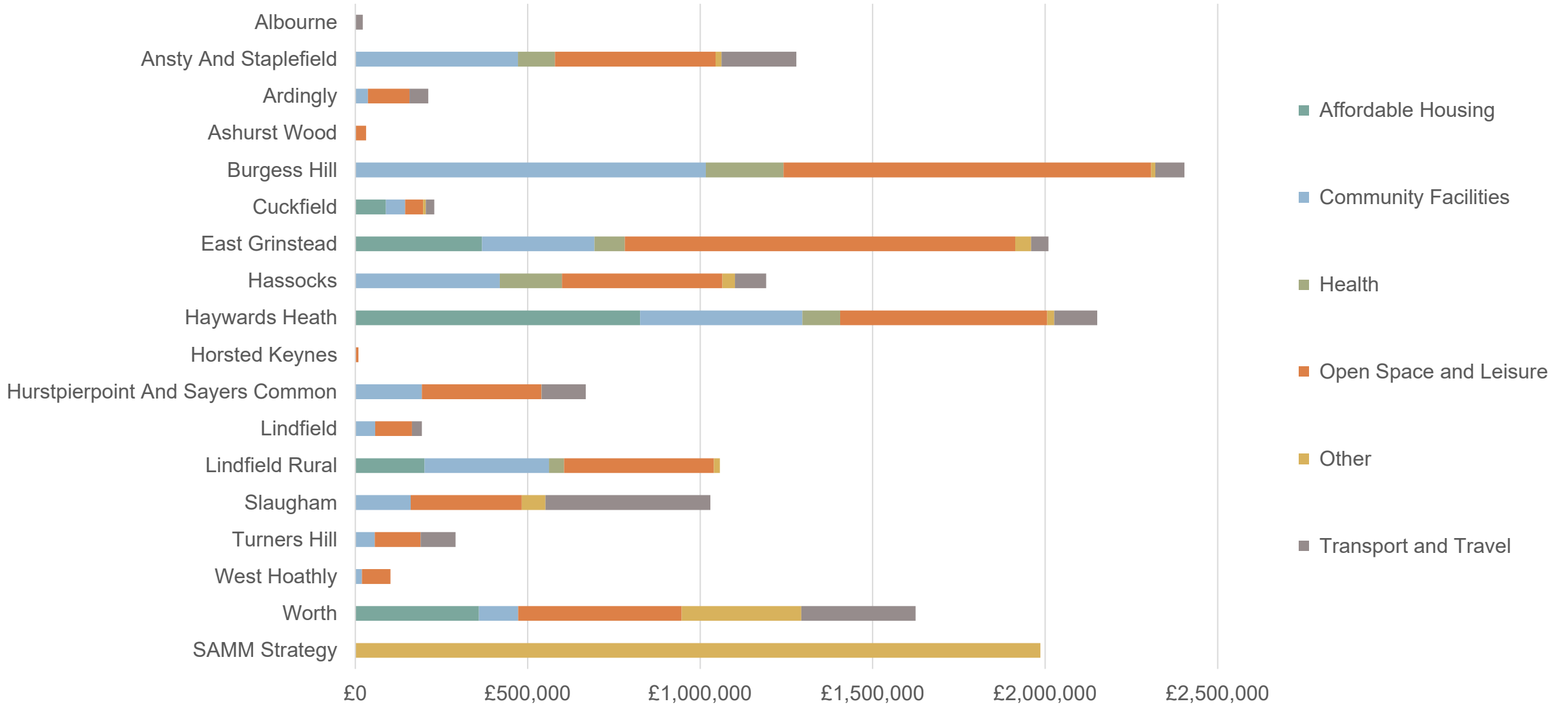
Funds not yet allocated to a specific projects are subject to relevant infrastructure providers coming forward with suitable projects to bid for the funds to be released

The following chart sets out the funds held under each contribution category for each parish across the district.

Funds held for the Strategic Access Management and Monitoring (SAMM) Strategy have been shown separately since the mitigation contribution applies to more than one parish. The funds will be used for ongoing management projects and monitoring on Ashdown Forest in accordance with the [SAMM Strategy](#) in partnership with neighbouring authorities.



Retained Section 106 Funds by location as at 31st March 2020





8. Monitoring fees

Local authorities are allowed to charge a monitoring fee through Section 106 Planning Obligations, to cover the cost of the monitoring and reporting on delivery of that Section 106, for the lifetime of the planning obligation.

The regulations do not prescribe a specific method to set the fee. However, monitoring fees must be proportionate and reasonable and reflect the actual cost of monitoring.

The 2019/2020 fees for monitoring planning obligations are as follows:

- For developments up to 15 dwellings - £150 per obligation
- For larger developments between 16 and 100 dwellings, and including commercial developments - £450 per obligation
- For very large developments over 100 dwellings - £500 per obligation.
Where an obligation is based on triggers, the fee will be £500 per trigger.

On all developments there will be a £300 fee levied for each approval required either by Mid Sussex District Council or West Sussex County Council as set out in the planning obligation. For example, a management plan.

There may be an additional fee for site inspections where land is being transferred to the District Council.

Authorities must report on monitoring fees as part of their Infrastructure Funding Statement.

£26,550 has been collected and spent in respect of administration and monitoring the delivery of planning obligations in 2019/2020.



Appendix 1 – Legal requirement

Regulation 121A of the CIL Regulations 2010 (as amended) sets out the requirement to publish an annual Infrastructure Funding Statement. It must include for CIL Charging Authorities the infrastructure list and the CIL report, and for planning obligation Charging Authorities, the section 106 report. Mid Sussex District Council is exclusively a planning obligation Charging Authority.

The matters to be included in such a report are included under schedule 2 of the CIL Regulations 2010 (as amended) and listed in the table below:

3. The matters to be included in the section 106 report for each reported year are —	
(a) the total amount of money to be provided under any planning obligations which were entered into during the reported year;	£42,976,500.82
(b) the total amount of money under any planning obligations which was received during the reported year;	£2,834,033.19
(c) the total amount of money under any planning obligations which was received before the reported year which has not been allocated by the authority;	£0
(d) summary details of any non-monetary contributions to be provided under planning obligations which were entered into during the reported year, including details of—	
(i) in relation to affordable housing, the total number of units which will be provided;	1,346
(ii) in relation to educational facilities, the number of school places for pupils which will be provided, and the category of school at which they will be provided;	
(e) the total amount of money (received under any planning obligations) which was allocated but not spent during the reported year for funding infrastructure;	£3,008,393.90

(f) the total amount of money (received under any planning obligations) which was spent by the authority	£956,017.98
(including transferring it to another person to spend);	£764,240.81
(g) in relation to money (received under planning obligations) which was allocated by the authority but not spent during the reported year, summary details of the items of infrastructure on which the money has been allocated, and the amount of money allocated to each item;	See Section 5
(h) in relation to money (received under planning obligations) which was spent by the authority during the reported year (including transferring it to another person to spend), summary details of—	
(i) the items of infrastructure on which that money (received under planning obligations) was spent, and the amount spent on each item;	See Section 6
(ii) the amount of money (received under planning obligations) spent on repaying money borrowed, including any interest, with details of the items of infrastructure which that money was used to provide (wholly or in part);	£0
(iii) the amount of money (received under planning obligations) spent in respect of monitoring (including reporting under regulation 121A) in relation to the delivery of planning obligations;	£26,550.00
(i) the total amount of money (received under any planning obligations) during any year which was retained at the end of the reported year,	£16,175,492.64
and where any of the retained money has been allocated for the purposes of longer term maintenance (“commuted sums”), also identify separately the total amount of commuted sums held.	£0
4. The matters which may be included in the section 106 report for each reported year are—	
(a) summary details of any funding or provision of infrastructure which is to be provided through a highway agreement under section 278 of the Highways Act 1980 which was entered into during the reported year,	n/a
(b) summary details of any funding or provision of infrastructure under a highway agreement which was provided during the reported year.	n/a



Appendix 2 – Categories of contributions

CATEGORY	DEFINITION
Affordable Housing	Affordable housing is defined in the glossary of the NPPF as: housing for sale or rent, for those whose needs are not met by the market (including housing that provides a subsidised route to home ownership and/or is for essential local workers). It includes: Affordable housing for rent; Discounted market sales housing; and other affordable routes to home ownership. Qualifying conditions for each of these routes is set out in the NPPF's glossary. Record the count of units not value.
Bonds (held or repaid to developers)	These include financial securities which will need to be paid at certain trigger points during the development.
Community Facilities	Community facilities can include the provision of buildings and spaces such as village halls, community centres, places of worship, meeting places and libraries. To avoid double counting, health and educational facilities should be recorded under their main categories.
Digital Infrastructure	This includes electronic communications networks, such as next generation mobile technology (such as 5G) and full fibre broadband connections. It also includes radio and electronic communications masts, and the sites for such installations.
Education	This should include all school phases aged 0-19 years, special educational needs (which could involve greater travel distances), and both temporary and permanent needs where relevant.
Flood and Water Management	This includes infrastructure with the purpose of managing the risk of flood and coastal erosion. This can include structural measures to reduce the likelihood and impact of floods, such as hard defences and flood relief works. It can also include soft defences such as green infrastructure (e.g. natural flood management and sustainable drainage systems).

CATEGORY	DEFINITION
Green Infrastructure	Green infrastructure is defined in the NPPF as “a network of multifunctional green space, urban and rural, which is capable of delivering a wide range of environmental and quality of life benefits for local communities”. Green infrastructure can embrace a range of spaces and assets that provide environmental and wider benefits. It can, for example, include parks, playing fields, other areas of open space, woodland, allotments, private gardens, sustainable drainage features, green roofs and walls, street trees and ‘blue infrastructure’ such as streams, ponds, canals and other water bodies. It includes the provision of Suitable Alternative Natural Greenspace (SANG) which is provided to avoid or mitigate the impact of increased human activity on certain habitats and species in protected areas.
Health	This includes facilities needed for primary, secondary and tertiary care.
Highways	This relates to agreements entered into under section 278 of the Highways Act 1980.
Land	This includes land which is provided instead of money.
Open Space and Leisure	Open space is defined in the NPPF as “All open space of public value, including not just land, but also areas of water (such as rivers, canals, lakes and reservoirs) which offer important opportunities for sport and recreation and can act as a visual amenity”. This category can also include formal sports pitches, open areas within a development, linear corridors and country parks.
Section 106 Monitoring Charges	Authorities can charge a monitoring fee through section 106 planning obligations, to cover the cost of monitoring and reporting on the delivery of that section 106 obligation. Monitoring fees can be used to monitor and report on any type of planning obligation, for the lifetime of that obligation. Monitoring fees should not be sought retrospectively for historic agreements. They must be reported in the infrastructure funding statement.



CATEGORY	DEFINITION
Transport and Travel	This includes measures to improve accessibility and safety for all modes of travel, particularly for alternatives to the car such as walking, cycling and public transport, and measures that deal with the anticipated transport impacts of the development such as new access roads, and roundabouts.
Other	Any infrastructure which doesn't fit in the categories above.



Appendix 3 – Financial contributions secured

For ease of search, this data set is available:

By contribution type

By application number

By parish

N.B.

- Some obligations are formula-based and, until further information becomes known, the Council is unable to calculate the amount that will become due at this point in time. Therefore an amount of 1p has been included for the purpose of this report.
- In some cases, two potential projects have been identified for one type of contribution within the Section 106 agreement. For the purpose of reporting, the funds have been split equally between the two projects.



Education

App No	Address	Parish	Potential (£)
EARLY YEARS			
DM/18/0509	Land To The West Of, Freeks Lane, Burgess Hill, West Sussex	Burgess Hill	550,000.00
DM/19/3123	Bridge Hall, Cuckfield Road, Burgess Hill, West Sussex, RH15 8RE	Ansty And Staplefield	43,000.00
PRIMARY			
DM/17/2384	NCP Ltd, Harlands Road Car Park, Harlands Road, Haywards Heath, West Sussex	Haywards Heath	20,259.00
DM/18/0285	78 London Road, East Grinstead, West Sussex, RH19 1EP	East Grinstead	5,958.00
DM/18/0509	Land To The West Of, Freeks Lane, Burgess Hill, West Sussex	Burgess Hill	2,760,000.00
DM/18/2135	Land To The Rear Of North Cottages, Cuckfield Road, Ansty, West Sussex, RH17 5AG	Ansty And Staplefield	39,727.00
DM/18/2342	Land To The Rear Of Friars Oak, London Road, Hassocks, West Sussex, BN6 9NA	Hassocks	0.01
DM/18/3022	11A Crawley Down Road, Felbridge, West Sussex	East Grinstead	104,390.00
DM/18/3242	Mount Pleasant Nursery, Cansiron Lane, Ashurst Wood, East Grinstead, West Sussex, RH19 3SE	Ashurst Wood	0.01
DM/18/3515	Golf House, Horsham Road, Pease Pottage, West Sussex, RH11 9SG	Slaugham	75,099.00
DM/18/4118	Land Parcel North Of 99, Franklands Village, Haywards Heath, West Sussex	Haywards Heath	25,452.00
DM/18/4541	Land East Of, Haywards Heath Road, Balcombe, West Sussex	Balcombe	64,225.00

App No	Address	Parish	Potential (£)
DM/18/4837	Land At 37 - 55 Perrymount Road, Haywards Heath, West Sussex, RH16 3BN	Haywards Heath	78,694.00
DM/18/4979	Land North Of Clayton Mills, Ockley Lane, Hassocks, West Sussex	Hassocks	2,773,192.00
DM/18/5068	Day Centre, Royal George Road, Burgess Hill, West Sussex, RH15 9SJ	Burgess Hill	30,908.00
DM/19/0001	Site Of Former Little Orchard, London Road, Bolney, West Sussex, RH17 5PY	Bolney	22,830.00
DM/19/0279	Royal Mail, Hassocks Delivery Office, 36 Keymer Road, Hassocks, West Sussex, BN6 8AA	Hassocks	25,841.00
DM/19/1016	Oakhurst, Maypole Road, East Grinstead, West Sussex, RH19 1HL	East Grinstead	5,958.00
DM/19/1613	Ashplats House, Holtye Road, East Grinstead, West Sussex, RH19 3EZ	East Grinstead	0.01
DM/19/1897	Land To The Rear Of Friars Oak, London Road, Hassocks, West Sussex, BN6 9NA	Hassocks	
DM/19/2764	Gamblemead, Fox Hill, Haywards Heath, West Sussex, RH16 4QT	Haywards Heath	29,241.00
DM/19/3123	Bridge Hall, Cuckfield Road, Burgess Hill, West Sussex, RH15 8RE	Ansty And Staplefield	59,960.00
SECONDARY			
DM/17/2384	NCP Ltd, Harlands Road Car Park, Harlands Road, Haywards Heath, West Sussex	Haywards Heath	21,803.00
DM/18/0285	78 London Road, East Grinstead, West Sussex, RH19 1EP	East Grinstead	6,413.00
DM/18/0509	Land To The West Of, Freeks Lane, Burgess Hill, West Sussex	Burgess Hill	3,160,000.00

Financial contributions secured (by contribution type)



App No	Address	Parish	Potential (£)
DM/18/2135	Land To The Rear Of North Cottages, Cuckfield Road, Ansty, West Sussex, RH17 5AG	Ansty And Staplefield	42,755.00
DM/18/2342 DM/19/1897	Land To The Rear Of Friars Oak, London Road, Hassocks, West Sussex, BN6 9NA	Hassocks	0.01
DM/18/3022	11A Crawley Down Road, Felbridge, West Sussex	East Grinstead	112,345.00
DM/18/3242	Mount Pleasant Nursery, Cansiron Lane, Ashurst Wood, East Grinstead, West Sussex, RH19 3SE	Ashurst Wood	0.01
DM/18/3515	Golf House, Horsham Road, Pease Pottage, West Sussex, RH11 9SG	Slaugham	80,825.00
DM/18/4118	Land Parcel North Of 99, Franklands Village, Haywards Heath, West Sussex	Haywards Heath	27,392.00
DM/18/4541	Land East Of, Haywards Heath Road, Balcombe, West Sussex	Balcombe	69,120.00
DM/18/4837	Land At 37 - 55 Perrymount Road, Haywards Heath, West Sussex, RH16 3BN	Haywards Heath	84,691.00
DM/18/4979	Land North Of Clayton Mills, Ockley Lane, Hassocks, West Sussex	Hassocks	0.01
DM/18/5068	Day Centre, Royal George Road, Burgess Hill, West Sussex, RH15 9SJ	Burgess Hill	33,264.00
DM/18/5114	Burgess Hill Northern Arc, Land North And North West Of Burgess Hill, Between Bedelands Nature Reserve In The East And, Goddard's Green Waste Water Treatment Works In The West	Ansty And Staplefield	14,840,000.00
DM/19/0001	Site Of Former Little Orchard, London Road, Bolney, West Sussex, RH17 5PY	Bolney	24,570.00
DM/19/0279	Royal Mail, Hassocks Delivery Office, 36 Keymer Road, Hassocks, West Sussex, BN6 8AA	Hassocks	27,810.00

App No	Address	Parish	Potential (£)
DM/19/1016	Oakhurst, Maypole Road, East Grinstead, West Sussex, RH19 1HL	East Grinstead	6,413.00
DM/19/1613	Ashplats House, Holtye Road, East Grinstead, West Sussex, RH19 3EZ	East Grinstead	0.01
DM/19/2764	Gamblemead, Fox Hill, Haywards Heath, West Sussex, RH16 4QT	Haywards Heath	31,471.00
DM/19/3123	Bridge Hall, Cuckfield Road, Burgess Hill, West Sussex, RH15 8RE	Ansty And Staplefield	64,532.00
SIXTH FORM			
DM/18/0285	78 London Road, East Grinstead, West Sussex, RH19 1EP	East Grinstead	1,505.00
DM/18/3022	11A Crawley Down Road, Felbridge, West Sussex	East Grinstead	26,318.00
DM/18/3242	Mount Pleasant Nursery, Cansiron Lane, Ashurst Wood, East Grinstead, West Sussex, RH19 3SE	Ashurst Wood	0.01
DM/18/4979	Land North Of Clayton Mills, Ockley Lane, Hassocks, West Sussex	Hassocks	0.01
DM/18/5068	Day Centre, Royal George Road, Burgess Hill, West Sussex, RH15 9SJ	Burgess Hill	7,795.00
DM/18/5114	Burgess Hill Northern Arc, Land North And North West Of Burgess Hill, Between Bedelands Nature Reserve In The East And, Goddard's Green Waste Water Treatment Works In The West	Ansty And Staplefield	0.01
DM/19/1016	Oakhurst, Maypole Road, East Grinstead, West Sussex, RH19 1HL	East Grinstead	1,505.00
DM/19/1613	Ashplats House, Holtye Road, East Grinstead, West Sussex, RH19 3EZ	East Grinstead	0.01



Financial contributions secured (by contribution type)

App No	Address	Parish	Potential (£)
DM/19/3123	Bridge Hall, Cuckfield Road, Burgess Hill, West Sussex, RH15 8RE	Ansty And Staplefield	15,117.00
SPECIAL NEEDS			
DM/18/0509	Land To The West Of, Freeks Lane, Burgess Hill, West Sussex	Burgess Hill	230,000.00
DM/19/3123	Bridge Hall, Cuckfield Road, Burgess Hill, West Sussex, RH15 8RE	Ansty And Staplefield	18,000.00

Transport and Travel

App No	Address	Parish	Potential (£)
A23/A2300 JUNCTION IMPROVEMENTS			
DM/19/2641	Land South Of A2300, Gatehouse Lane, Goddards Green, West Sussex	Hurstpierpoint and Sayers Common	208,455.00
A2300 DUALLING			
DM/18/0509	Land To The West Of, Freeks Lane, Burgess Hill, West Sussex	Burgess Hill	459,999.00
DM/18/5114	Burgess Hill Northern Arc, Land North And North West Of Burgess Hill, Between Bedelands Nature Reserve In The East And, Goddard's Green Waste Water Treatment Works In The West	Ansty And Staplefield	2,882,000.00

App No	Address	Parish	Potential (£)
A2300/CUCKFIELD ROAD IMPROVEMENT SCHEME			
DM/19/2641	Land South Of A2300, Gatehouse Lane, Goddards Green, West Sussex	Hurstpierpoint and Sayers Common	516,715.00
FOOTPATH IMPROVEMENTS			
DM/18/4979	Land North Of Clayton Mills, Ockley Lane, Hassocks, West Sussex	Hassocks	57,000.00
SUSTAINABLE TRANSPORT (TAD)			
DM/17/2384	NCP Ltd, Harlands Road Car Park, Harlands Road, Haywards Heath, West Sussex	Haywards Heath	67,892.00
DM/18/0285	78 London Road, East Grinstead, West Sussex, RH19 1EP	East Grinstead	11,868.00
DM/18/1274	23 And 25 Bolnore Road, Haywards Heath, West Sussex, RH16 4AB	Haywards Heath	26,427.00
DM/18/2135	Land To The Rear Of North Cottages, Cuckfield Road, Ansty, West Sussex, RH17 5AG	Ansty and Staplefield	36,127.00
DM/18/3022	11A Crawley Down Road, Felbridge, West Sussex	East Grinstead	98,537.00
DM/18/3242	Mount Pleasant Nursery, Cansiron Lane, Ashurst Wood, East Grinstead, West Sussex, RH19 3SE	Ashurst Wood	0.01
DM/18/4118	Land Parcel North Of 99, Franklands Village, Haywards Heath, West Sussex	Haywards Heath	47,770.00
DM/18/4541	Land East Of, Haywards Heath Road, Balcombe, West Sussex	Balcombe	56,363.00
DM/18/4697	Ricebridge Works, Brighton Road, Bolney, Haywards Heath, West Sussex, RH17 5NA	Bolney	85,081.00



Financial contributions secured (by contribution type)

App No	Address	Parish	Potential (£)
DM/18/4837	Land At 37 - 55 Perrymount Road, Haywards Heath, West Sussex, RH16 3BN	Haywards Heath	168,082.00
DM/18/5068	Day Centre, Royal George Road, Burgess Hill, West Sussex, RH15 9SJ	Burgess Hill	16,196.00
DM/19/0001	Site Of Former Little Orchard, London Road, Bolney, West Sussex, RH17 5PY	Bolney	15,101.00
DM/19/0279	Royal Mail, Hassocks Delivery Office, 36 Keymer Road, Hassocks, West Sussex, BN6 8AA	Hassocks	11,177.00
DM/19/1016	Oakhurst, Maypole Road, East Grinstead, West Sussex, RH19 1HL	East Grinstead	10,157.00
DM/19/1613	Ashplats House, Holtye Road, East Grinstead, West Sussex, RH19 3EZ	East Grinstead	0.01
DM/19/3123	Bridge Hall, Cuckfield Road, Burgess Hill, West Sussex, RH15 8RE	Ansty And Staplefield	91,304.00
HIGHWAY IMPROVEMENT			
DM/16/2718	Keymer Brick & Tile Co Ltd, Nye Road, Burgess Hill, West Sussex, RH15 0LZ	Burgess Hill	577,500.00
LODGE LANE / NEW ROAD JUNCTION			
DM/18/4979	Land North Of Clayton Mills, Ockley Lane, Hassocks, West Sussex	Hassocks	40,000.00
TRAFFIC REGULATION ORDER (TRO)			
DM/18/4837	Land At 37 - 55 Perrymount Road, Haywards Heath, West Sussex, RH16 3BN	Haywards Heath	7,500.00
DM/18/4979	Land North Of Clayton Mills, Ockley Lane, Hassocks, West Sussex	Hassocks	7,300.00

App No	Address	Parish	Potential (£)
TRAVEL PLAN			
DM/18/0509	Land To The West Of, Freeks Lane, Burgess Hill, West Sussex	Burgess Hill	1,500.00
DM/18/5114	Burgess Hill Northern Arc, Land North And North West Of Burgess Hill, Between Bedelands Nature Reserve In The East And, Goddard's Green Waste Water Treatment Works In The West	Ansty and Staplefield	5,500.00
WALKING & CYCLING WORKS			
DM/18/0509	Land To The West Of, Freeks Lane, Burgess Hill, West Sussex	Burgess Hill	50,000.00
WIVELSFIELD STATION CYCLE PARKING			
DM/18/0509	Land To The West Of, Freeks Lane, Burgess Hill, West Sussex	Burgess Hill	10,000.00



Other

App No	Address	Parish	Potential (£)
ASHDOWN FOREST SAMM - INTERIM			
DM/17/2584	Grange Farm, Ardingly Road, Lindfield, Haywards Heath, West Sussex, RH16 2QY	Lindfield Rural	5,616.00
DM/17/2695	Land At Willowtrees And Spinney Hill, Lewes Road, Ashurst Wood, East Grinstead, West Sussex, RH19 3TB	Ashurst Wood	13,320.00
DM/17/3897	Imberhorne Farm, Imberhorne Lane, East Grinstead, West Sussex, RH19 1TX	East Grinstead	1,404.00
DM/17/5222	Land To The Rear Of Bow Cottage, North Lane, West Hoathly, West Sussex	West Hoathly	3,140.00
DM/18/0285	78 London Road, East Grinstead, West Sussex, RH19 1EP	East Grinstead	19,154.00
DM/18/0327	Cuttinglye Farm, Cuttinglye Road, Crawley Down, Crawley, West Sussex, RH10 4LR	Worth	2,628.00
DM/18/0622	Cockhaise Farm, Monteswood Lane, Lindfield, Haywards Heath, West Sussex, RH16 2QP	Lindfield Rural	2,628.00
DM/18/1358	Development Site Rear Of 65 And 67 College Road, Lodgelands, Ardingly, West Sussex	Ardingly	2,146.00
DM/18/2311	30-34 London Road, East Grinstead, West Sussex, RH19 1AG	East Grinstead	31,288.00
DM/18/2334	Land Adjacent To Vine Yard, North Lane, West Hoathly, East Grinstead, West Sussex, RH19 4PP	West Hoathly	2,628.00
DM/18/2702	Land Rear Of 5 High Street, East Grinstead, West Sussex, RH19 3AG	East Grinstead	4,774.00
DM/18/2924	Land South Of Grange Park Cottage, Sandhill Lane, Crawley Down, West Sussex	Worth	3,140.00

App No	Address	Parish	Potential (£)
DM/18/3022	11A Crawley Down Road, Felbridge, West Sussex	East Grinstead	69,362.00
DM/18/3242	Mount Pleasant Nursery, Cansiron Lane, Ashurst Wood, East Grinstead, West Sussex, RH19 3SE	Ashurst Wood	0.01
DM/18/3417	Farringdon House, Wood Street, East Grinstead, West Sussex	East Grinstead	50,122.00
DM/18/4013	Land R/o West Lodge, Tiltwood, Hophurst Lane, Crawley Down, Crawley, West Sussex, RH10 4LL	Worth	6,280.00
DM/18/4433	Land Between 98 And 104 , Maypole Road, Ashurst Wood, West Sussex	Ashurst Wood	11,536.00
DM/18/4704	Development Site Rear Of 65 And 67 College Road, Lodgelands, Ardingly, West Sussex, RH17 6SD	Ardingly	2,146.00
DM/18/4784	Pickeridge Cottage, Cob Lane, Ardingly, Haywards Heath, West Sussex, RH17 6ST	West Hoathly	1,404.00
DM/19/0083	43 Green Hedges Avenue, East Grinstead, West Sussex, RH19 1DZ	East Grinstead	2,628.00
DM/19/0084	The Oak Inn, Street Lane, Ardingly, Haywards Heath, West Sussex, RH17 6UA	Ardingly	10,030.00
DM/19/0628	37 Edinburgh Way, East Grinstead, West Sussex, RH19 4RT	East Grinstead	2,146.00
DM/19/0913	McIndoe House, Cantelupe Road, East Grinstead, West Sussex	East Grinstead	1,404.00
DM/19/0922	Land Adj. To Trilands, Manor Road, East Grinstead, West Sussex, RH19 1LR	East Grinstead	2,628.00
DM/19/1016	Oakhurst, Maypole Road, East Grinstead, West Sussex, RH19 1HL	East Grinstead	12,134.00
DM/19/1063	Pilgrims Wood, West Lane, East Grinstead, West Sussex, RH19 4HH	East Grinstead	1,404.00



Financial contributions secured (by contribution type)

App No	Address	Parish	Potential (£)
DM/19/1269	Ollen, Vicarage Road, Crawley Down, Crawley, West Sussex, RH10 4JJ	Worth	2,628.00
DM/19/1584	Land Adjacent To Marjac, Top Road, Sharpthorne, East Grinstead, West Sussex, RH19 4PQ	West Hoathly	7,884.00
DM/19/1613	Ashplats House, Holtye Road, East Grinstead, West Sussex, RH19 3EZ	East Grinstead	0.01
DM/19/1664	Kings House, 13 Cantelupe Road, East Grinstead, West Sussex	East Grinstead	5,616.00
DM/19/1899	Land Adjacent To Sandhill House, Sandhill Lane, Crawley Down, Crawley, West Sussex, RH10 4LD	Worth	3,140.00
DM/19/1975	2 London Road, East Grinstead, West Sussex, RH19 1AQ	East Grinstead	4,292.00
DM/19/2165	9 Maple Drive, East Grinstead, West Sussex, RH19 3UR	East Grinstead	2,146.00
DM/19/2786	53 Cantelupe Road, East Grinstead, West Sussex, RH19 3BL	East Grinstead	1,404.00
DM/19/3412	1 Reservoir Place, Lewes Road, Ashurst Wood, East Grinstead, West Sussex, RH19 3TB	Ashurst Wood	2,146.00
DM/19/4157	Wardens Flat, 22 West Hill, East Grinstead, West Sussex, RH19 4EP	East Grinstead	4,212.00
DM/19/4538	Land At Long Meadow, Station Road, Sharpthorne, East Grinstead, West Sussex, RH19 4NY	West Hoathly	5,256.00
DM/19/4683	Porches Farm Riding Stables, Birchgrove Road, Horsted Keynes, Haywards Heath, West Sussex, RH17 7BS	Horsted Keynes	742.00
DM/19/4692	Rashes Farm, Selsfield Road, Turners Hill, Crawley, West Sussex, RH10 4PR	Turners Hill	722.00

App No	Address	Parish	Potential (£)
COMMUNITY ENGAGEMENT WORKER			
DM/18/5114	Burgess Hill Northern Arc, Land North And North West Of Burgess Hill, Between Bedelands Nature Reserve In The East And, Goddard's Green Waste Water Treatment Works In The West	Ansty And Staplefield	400,000.00
FIRE & RESCUE SERVICE			
DM/18/0509	Land To The West Of, Freeks Lane, Burgess Hill, West Sussex	Burgess Hill	0.01
DM/18/5114	Burgess Hill Northern Arc, Land North And North West Of Burgess Hill, Between Bedelands Nature Reserve In The East And, Goddard's Green Waste Water Treatment Works In The West	Ansty And Staplefield	0.01
DM/19/3123	Bridge Hall, Cuckfield Road, Burgess Hill, West Sussex, RH15 8RE	Ansty And Staplefield	3,740.00
GYPSY & TRAVELLER			
DM/18/0509	Land To The West Of, Freeks Lane, Burgess Hill, West Sussex	Burgess Hill	276,000.00
DM/18/4979	Land North Of Clayton Mills, Ockley Lane, Hassocks, West Sussex	Hassocks	750,000.00
DM/18/5114	Burgess Hill Northern Arc, Land North And North West Of Burgess Hill, Between Bedelands Nature Reserve In The East And, Goddard's Green Waste Water Treatment Works In The West	Ansty And Staplefield	0.01
LIBRARY			
DM/17/2384	NCP Ltd, Harlands Road Car Park, Harlands Road, Haywards Heath, West Sussex	Haywards Heath	9,597.00
DM/18/0285	78 London Road, East Grinstead, West Sussex, RH19 1EP	East Grinstead	2,731.00



Financial contributions secured (by contribution type)

App No	Address	Parish	Potential (£)
DM/18/0509	Land To The West Of, Freeks Lane, Burgess Hill, West Sussex	Burgess Hill	0.01
DM/18/0953	Land North Of Bolney, London Road, Bolney, West Sussex	Bolney	0.01
DM/18/1274	23 And 25 Bolnore Road, Haywards Heath, West Sussex, RH16 4AB	Haywards Heath	3,571.00
DM/18/2135	Land To The Rear Of North Cottages, Cuckfield Road, Ansty, West Sussex, RH17 5AG	Ansty And Staplefield	3,571.00
DM/18/2342 DM/19/1897	Land To The Rear Of Friars Oak, London Road, Hassocks, West Sussex, BN6 9NA	Hassocks	0.01
DM/18/3022	11A Crawley Down Road, Felbridge, West Sussex	East Grinstead	10,324.00
DM/18/3242	Mount Pleasant Nursery, Cansiron Lane, Ashurst Wood, East Grinstead, West Sussex, RH19 3SE	Ashurst Wood	0.01
DM/18/3515	Golf House, Horsham Road, Pease Pottage, West Sussex, RH11 9SG	Slaugham	7,439.00
DM/18/4118	Land Parcel North Of 99, Franklands Village, Haywards Heath, West Sussex	Haywards Heath	7,195.00
DM/18/4541	Land East Of, Haywards Heath Road, Balcombe, West Sussex	Balcombe	6,302.00
DM/18/4837	Land At 37 - 55 Perrymount Road, Haywards Heath, West Sussex, RH16 3BN	Haywards Heath	36,711.00
DM/18/4979	Land North Of Clayton Mills, Ockley Lane, Hassocks, West Sussex	Hassocks	0.01
DM/18/5068	Day Centre, Royal George Road, Burgess Hill, West Sussex, RH15 9SJ	Burgess Hill	2,784.00

App No	Address	Parish	Potential (£)
DM/18/5114	Burgess Hill Northern Arc, Land North And North West Of Burgess Hill, Between Bedelands Nature Reserve In The East And, Goddard's Green Waste Water Treatment Works In The West	Ansty And Staplefield	0.01
DM/19/0001	Site Of Former Little Orchard, London Road, Bolney, West Sussex, RH17 5PY	Bolney	2,048.00
DM/19/0279	Royal Mail, Hassocks Delivery Office, 36 Keymer Road, Hassocks, West Sussex, BN6 8AA	Hassocks	3,939.00
DM/19/1016	Oakhurst, Maypole Road, East Grinstead, West Sussex, RH19 1HL	East Grinstead	1,681.00
DM/19/1613	Ashplats House, Holtye Road, East Grinstead, West Sussex, RH19 3EZ	East Grinstead	0.01
DM/19/2764	Gamblemead, Fox Hill, Haywards Heath, West Sussex, RH16 4QT	Haywards Heath	3,338.00
DM/19/3123	Bridge Hall, Cuckfield Road, Burgess Hill, West Sussex, RH15 8RE	Ansty And Staplefield	12,082.00
OFF SITE MAINTENANCE			
DM/18/0509	Land To The West Of, Freeks Lane, Burgess Hill, West Sussex	Burgess Hill	144,660.00
DM/18/5114	Burgess Hill Northern Arc, Land North And North West Of Burgess Hill, Between Bedelands Nature Reserve In The East And, Goddard's Green Waste Water Treatment Works In The West	Ansty And Staplefield	956,016.19



App No	Address	Parish	Potential (£)
POLICE			
DM/18/0509	Land To The West Of, Freeks Lane, Burgess Hill, West Sussex	Burgess Hill	72,579.00
DM/18/4979	Land North Of Clayton Mills, Ockley Lane, Hassocks, West Sussex	Hassocks	86,175.00
DM/18/5114	Burgess Hill Northern Arc, Land North And North West Of Burgess Hill, Between Bedelands Nature Reserve In The East And, Goddard's Green Waste Water Treatment Works In The West	Ansty And Staplefield	0.01
DM/18/2342 DM/19/1897	Land To The Rear Of Friars Oak, London Road, Hassocks, West Sussex, BN6 9NA	Hassocks	21,761.54
RECYCLING			
DM/18/0509	Land To The West Of, Freeks Lane, Burgess Hill, West Sussex	Burgess Hill	13,800.00
DM/18/5114	Burgess Hill Northern Arc, Land North And North West Of Burgess Hill, Between Bedelands Nature Reserve In The East And, Goddard's Green Waste Water Treatment Works In The West	Ansty And Staplefield	0.01
WASTE FACILITIES			
DM/18/0509	Land To The West Of, Freeks Lane, Burgess Hill, West Sussex	Burgess Hill	51,257.00
DM/18/5114	Burgess Hill Northern Arc, Land North And North West Of Burgess Hill, Between Bedelands Nature Reserve In The East And, Goddard's Green Waste Water Treatment Works In The West	Ansty And Staplefield	338,743.00
SuDS			
DM/18/5114	Burgess Hill Northern Arc, Land North And North West Of Burgess Hill, Between Bedelands Nature Reserve In The East And, Goddard's Green Waste Water Treatment Works In The West	Ansty And Staplefield	0.01

Open Space and Leisure

App No	Address	Parish	Potential (£)
ASHDOWN FOREST SANG			
DM/17/5222	Land To The Rear Of Bow Cottage, North Lane, West Hoathly, West Sussex	West Hoathly	2,033.00
DM/19/0083	43 Green Hedges Avenue, East Grinstead, West Sussex, RH19 1DZ	East Grinstead	1,691.00
DM/19/0497	Development Site To Rear Of Tiltwood House, Gage Close, Crawley Down, West Sussex	Worth	8,455.00
DM/19/0627	13A Station Road, East Grinstead, West Sussex, RH19 1DJ	East Grinstead	1,356.00
DM/19/0628	37 Edinburgh Way, East Grinstead, West Sussex, RH19 4RT	East Grinstead	1,275.00
DM/19/0649	1 Munnion Road, Ardingly, Haywards Heath, West Sussex, RH17 6RR	Ardingly	2,033.00
DM/19/0658	Warrenside Lodge, College Lane, East Grinstead, West Sussex, RH19 3LR	East Grinstead	1,691.00
DM/19/0778	Farringdon House, Wood Street, East Grinstead, West Sussex	East Grinstead	12,777.00
DM/19/1063	Pilgrims Wood, West Lane, East Grinstead, West Sussex, RH19 4HH	East Grinstead	886.00
DM/19/1073	Farringdon House, Wood Street, East Grinstead, West Sussex	East Grinstead	31,075.00
DM/19/1136	Meadway Place And Meadway Croft, Lowdells Lane, East Grinstead, West Sussex	East Grinstead	886.00
DM/19/1335	Tiltwood House, Hophurst Lane, Crawley Down, Crawley, West Sussex, RH10 4LL	Worth	2,033.00
DM/19/1515	Site Of Sopers Ride, Selsfield Road, Turners Hill, West Sussex, RH10 4PP	Turners Hill	13,488.00

Financial contributions secured (by contribution type)



App No	Address	Parish	Potential (£)
DM/19/1846	Land At Willowtrees And Spinney Hill, Lewes Road, Ashurst Wood, East Grinstead, West Sussex, RH19 3TB	Ashurst Wood	9,333.00
DM/19/1923	West Hoathly Garage, West Hoathly Garage, Selsfield Road, West Hoathly, East Grinstead, West Sussex, RH19 4QL	West Hoathly	1,691.00
DM/19/1959	Land Adjacent To Greensleeves, Hophurst Lane, Crawley Down, Crawley, West Sussex, RH10 4LL	Worth	1,691.00
DM/19/2083	33 - 35 London Road, East Grinstead, West Sussex, RH19 1AW	East Grinstead	3,436.00
DM/19/2360	1 Woods Hill Lane, Ashurst Wood, East Grinstead, West Sussex, RH19 3RW	Ashurst Wood	1,691.00
DM/19/2664	37-43 London Road, East Grinstead, West Sussex, RH19 1AW	East Grinstead	3,834.00
DM/19/2972	McIndoe House, Cantelupe Road, East Grinstead, West Sussex	East Grinstead	886.00
DM/19/2999	Quinhollies, Frith Park, East Grinstead, West Sussex, RH19 2BT	East Grinstead	3,180.00
DM/19/3001	Site Of Former Wallis Centre, De La Warr Road, East Grinstead, West Sussex, RH19 3BS	East Grinstead	11,347.00
DM/19/3064	Tiltwood West, Hophurst Lane, Crawley Down, Crawley, West Sussex, RH10 4LL	Worth	2,033.00
DM/19/3102	Land Adjacent To Wynnecroft, Lingfield Road, East Grinstead, West Sussex, RH19 2ED	East Grinstead	1,275.00
DM/19/3344	The Little House, Old Road, East Grinstead, West Sussex, RH19 3NQ	East Grinstead	2,033.00
DM/19/3412	1 Reservoir Place, Lewes Road, Ashurst Wood, East Grinstead, West Sussex, RH19 3TB	Ashurst Wood	1,275.00

App No	Address	Parish	Potential (£)
DM/19/4026	1 Bell Hammer, East Grinstead, West Sussex, RH19 4EF	East Grinstead	11,302.00
DM/19/4042	Land Adjacent To Sandhill House, Sandhill Lane, Crawley Down, Crawley, West Sussex, RH10 4LD	Worth	2,033.00
DM/19/4157	Wardens Flat, 22 West Hill, East Grinstead, West Sussex, RH19 4EP	East Grinstead	2,658.00
DM/19/4538	Land At Long Meadow, Station Road, Sharpthorne, East Grinstead, West Sussex, RH19 4NY	West Hoathly	3,382.00
DM/19/4584	53 Cantelupe Road, East Grinstead, West Sussex, RH19 3BL	East Grinstead	886.00
DM/19/4603	Land Between 98 And 104 , Maypole Road, Ashurst Wood, West Sussex	Ashurst Wood	7,448.00
DM/19/4683	Porches Farm Riding Stables, Birchgrove Road, Horsted Keynes, Haywards Heath, West Sussex, RH17 7BS	Horsted Keynes	389.00
DM/19/4692	Rashes Farm, Selsfield Road, Turners Hill, Crawley, West Sussex, RH10 4PR	Turners Hill	1,275.00
DM/19/4816	Landfall Lodge, Sandhill Lane, Crawley Down, Crawley, West Sussex, RH10 4LE	Worth	2,033.00
DM/19/5000	6 The Parade, London Road, East Grinstead, West Sussex, RH19 1QL	East Grinstead	886.00
DM/19/5020	Land South West Of Ascotts, Crawley Down Road, Felbridge, West Sussex	Worth	2,033.00
DM/19/5166	Land North Of Ascotts, Crawley Down Road, Felbridge, East Grinstead, West Sussex, RH19 2PS	Worth	4,066.00

Financial contributions secured (by contribution type)



App No	Address	Parish	Potential (£)
FORMAL SPORT			
DM/17/2384	NCP Ltd, Harlands Road Car Park, Harlands Road, Haywards Heath, West Sussex	Haywards Heath	33,837.00
DM/18/0285	78 London Road, East Grinstead, West Sussex, RH19 1EP	East Grinstead	9,411.00
DM/18/0509	Land To The West Of, Freeks Lane, Burgess Hill, West Sussex	Burgess Hill	563,638.00
DM/18/1274	23 And 25 Bolnore Road, Haywards Heath, West Sussex, RH16 4AB	Haywards Heath	15,504.00
DM/18/2135	Land To The Rear Of North Cottages, Cuckfield Road, Ansty, West Sussex, RH17 5AG	Ansty And Staplefield	11,543.00
DM/18/3022	11A Crawley Down Road, Felbridge, West Sussex	East Grinstead	34,939.00
DM/18/3242	Mount Pleasant Nursery, Cansiron Lane, Ashurst Wood, East Grinstead, West Sussex, RH19 3SE	Ashurst Wood	0.01
DM/18/3515	Golf House, Horsham Road, Pease Pottage, West Sussex, RH11 9SG	Slaugham	24,892.00
DM/18/4118	Land Parcel North Of 99, Franklands Village, Haywards Heath, West Sussex	Haywards Heath	22,078.00
DM/18/4541	Land East Of, Haywards Heath Road, Balcombe, West Sussex	Balcombe	19,622.00
DM/18/4837	Land At 37 - 55 Perrymount Road, Haywards Heath, West Sussex, RH16 3BN	Haywards Heath	115,032
DM/18/4979	Land North Of Clayton Mills, Ockley Lane, Hassocks, West Sussex	Hassocks	0.01
DM/18/5068	Day Centre, Royal George Road, Burgess Hill, West Sussex, RH15 9SJ	Burgess Hill	9,574.00

App No	Address	Parish	Potential (£)
DM/18/5114	Burgess Hill Northern Arc, Land North And North West Of Burgess Hill, Between Bedelands Nature Reserve In The East And, Goddard's Green Waste Water Treatment Works In The West	Ansty And Staplefield	3,724,912.00
DM/19/0001	Site Of Former Little Orchard, London Road, Bolney, West Sussex, RH17 5PY	Bolney	7,018.00
DM/19/0279	Royal Mail, Hassocks Delivery Office, 36 Keymer Road, Hassocks, West Sussex, BN6 8AA	Hassocks	11,642.00
DM/19/1016	Oakhurst, Maypole Road, East Grinstead, West Sussex, RH19 1HL	East Grinstead	5,875.00
DM/19/1613	Ashplats House, Holtye Road, East Grinstead, West Sussex, RH19 3EZ	East Grinstead	31,690.00
DM/18/2135 DM/19/1897	Land To The Rear Of Friars Oak, London Road, Hassocks, West Sussex, BN6 9NA	Hassocks	159,297.00
DM/19/2764	Gamblemead, Fox Hill, Haywards Heath, West Sussex, RH16 4QT	Haywards Heath	23,147.00
DM/19/3123	Bridge Hall, Cuckfield Road, Burgess Hill, West Sussex, RH15 8RE	Ansty And Staplefield	37,409.00
KICKABOUT			
DM/17/2384	NCP Ltd, Harlands Road Car Park, Harlands Road, Haywards Heath, West Sussex	Haywards Heath	12,888.00
DM/18/3022	11A Crawley Down Road, Felbridge, West Sussex	East Grinstead	23,199.00
DM/18/3242	Mount Pleasant Nursery, Cansiron Lane, Ashurst Wood, East Grinstead, West Sussex, RH19 3SE	Ashurst Wood	0.01
DM/18/3515	Golf House, Horsham Road, Pease Pottage, West Sussex, RH11 9SG	Slaugham	5,439.00
DM/18/4118	Land Parcel North Of 99, Franklands Village, Haywards Heath, West Sussex	Haywards Heath	16,193.00



Financial contributions secured (by contribution type)

App No	Address	Parish	Potential (£)
DM/18/4541	Land East Of, Haywards Heath Road, Balcombe, West Sussex	Balcombe	14,392.00
DM/18/4837	Land At 37 - 55 Perrymount Road, Haywards Heath, West Sussex, RH16 3BN	Haywards Heath	51,261.00
DM/18/5068	Day Centre, Royal George Road, Burgess Hill, West Sussex, RH15 9SJ	Burgess Hill	7,022.00
DM/19/0001	Site Of Former Little Orchard, London Road, Bolney, West Sussex, RH17 5PY	Bolney	5,147.00
DM/19/0279	Royal Mail, Hassocks Delivery Office, 36 Keymer Road, Hassocks, West Sussex, BN6 8AA	Hassocks	7,051.00
DM/19/1016	Oakhurst, Maypole Road, East Grinstead, West Sussex, RH19 1HL	East Grinstead	3,791.00
DM/19/1613	Ashplats House, Holtye Road, East Grinstead, West Sussex, RH19 3EZ	East Grinstead	22,200.00
DM/19/3123	Bridge Hall, Cuckfield Road, Burgess Hill, West Sussex, RH15 8RE	Ansty And Staplefield	25,700.00
OFF SITE OPEN SPACE			
DM/18/4979	Land North Of Clayton Mills, Ockley Lane, Hassocks, West Sussex	Hassocks	50,000.00
OPEN SPACE COMMUTED SUM			
DM/18/0509	Land To The West Of, Freeks Lane, Burgess Hill, West Sussex	Burgess Hill	311,227.00
DM/18/4979	Land North Of Clayton Mills, Ockley Lane, Hassocks, West Sussex	Hassocks	401,760.65
DM/18/5114	Burgess Hill Northern Arc, Land North And North West Of Burgess Hill, Between Bedelands Nature Reserve In The East And, Goddard's Green Waste Water Treatment Works In The West	Ansty And Staplefield	76,158.00

App No	Address	Parish	Potential (£)
DM/18/5114	Burgess Hill Northern Arc, Land North And North West Of Burgess Hill, Between Bedelands Nature Reserve In The East And, Goddard's Green Waste Water Treatment Works In The West	Ansty And Staplefield	0.01
PLAYSPACE			
DM/17/2384	NCP Ltd, Harlands Road Car Park, Harlands Road, Haywards Heath, West Sussex	Haywards Heath	15,343.00
DM/18/0285	78 London Road, East Grinstead, West Sussex, RH19 1EP	East Grinstead	4,513.00
DM/18/3022	11A Crawley Down Road, Felbridge, West Sussex	East Grinstead	27,617.00
DM/18/3242	Mount Pleasant Nursery, Cansiron Lane, Ashurst Wood, East Grinstead, West Sussex, RH19 3SE	Ashurst Wood	0.01
DM/18/3515	Golf House, Horsham Road, Pease Pottage, West Sussex, RH11 9SG	Slaugham	19,193.00
DM/18/4118	Land Parcel North Of 99, Franklands Village, Haywards Heath, West Sussex	Haywards Heath	19,277.00
DM/18/4541	Land East Of, Haywards Heath Road, Balcombe, West Sussex	Balcombe	17,133.00
DM/18/4837	Land At 37 - 55 Perrymount Road, Haywards Heath, West Sussex, RH16 3BN	Haywards Heath	59,835.00
DM/18/5068	Day Centre, Royal George Road, Burgess Hill, West Sussex, RH15 9SJ	Burgess Hill	8,360.00
DM/19/0001	Site Of Former Little Orchard, London Road, Bolney, West Sussex, RH17 5PY	Bolney	6,128.00
DM/19/0279	Royal Mail, Hassocks Delivery Office, 36 Keymer Road, Hassocks, West Sussex, BN6 8AA	Hassocks	8,930.00
DM/19/1016	Oakhurst, Maypole Road, East Grinstead, West Sussex, RH19 1HL	East Grinstead	4,513.00



Financial contributions secured (by contribution type)

App No	Address	Parish	Potential (£)
DM/19/1613	Ashplats House, Holtye Road, East Grinstead, West Sussex, RH19 3EZ	East Grinstead	26,429.00
DM/19/3123	Bridge Hall, Cuckfield Road, Burgess Hill, West Sussex, RH15 8RE	Ansty And Staplefield	30,595.00

Health

App No	Address	Parish	Potential (£)
DM/18/0509	Land To The West Of, Freeks Lane, Burgess Hill, West Sussex	Burgess Hill	351,571.00
DM/18/2342	Land To The Rear Of Friars Oak, London Road, Hassocks, West Sussex, BN6 9NA	Hassocks	
DM/18/4837	Land At 37 - 55 Perrymount Road, Haywards Heath, West Sussex, RH16 3BN	Haywards Heath	60,820.00
DM/18/4979	Land North Of Clayton Mills, Ockley Lane, Hassocks, West Sussex	Hassocks	326,289
DM/18/4979	Land North Of Clayton Mills, Ockley Lane, Hassocks, West Sussex	Hassocks	163,144.50
DM/19/1897	Land To The Rear Of Friars Oak, London Road, Hassocks, West Sussex, BN6 9NA	Hassocks	82,590.00

Community Facilities

App No	Address	Parish	Potential (£)
COMMUNITY BUILDINGS			
DM/17/2384	NCP Ltd, Harlands Road Car Park, Harlands Road, Haywards Heath, West Sussex	Haywards Heath	19,406.00
DM/18/0285	78 London Road, East Grinstead, West Sussex, RH19 1EP	East Grinstead	5,398.00
DM/18/0509	Land To The West Of, Freeks Lane, Burgess Hill, West Sussex	Burgess Hill	0.01
DM/18/1274	23 And 25 Bolnore Road, Haywards Heath, West Sussex, RH16 4AB	Haywards Heath	8,892.00
DM/18/2135	Land To The Rear Of North Cottages, Cuckfield Road, Ansty, West Sussex, RH17 5AG	Ansty And Staplefield	6,620.00
DM/18/3022	11A Crawley Down Road, Felbridge, West Sussex	East Grinstead	20,039.00
DM/18/3242	Mount Pleasant Nursery, Cansiron Lane, Ashurst Wood, East Grinstead, West Sussex, RH19 3SE	Ashurst Wood	0.01
DM/18/3515	Golf House, Horsham Road, Pease Pottage, West Sussex, RH11 9SG	Slaugham	10,813.00
DM/18/4118	Land Parcel North Of 99, Franklands Village, Haywards Heath, West Sussex	Haywards Heath	12,662.00
DM/18/4541	Land East Of, Haywards Heath Road, Balcombe, West Sussex	Balcombe	11,254.00
DM/18/4837	Land At 37 - 55 Perrymount Road, Haywards Heath, West Sussex, RH16 3BN	Haywards Heath	65,974.00
DM/18/4979	Land North Of Clayton Mills, Ockley Lane, Hassocks, West Sussex	Hassocks	0.01
DM/18/5068	Day Centre, Royal George Road, Burgess Hill, West Sussex, RH15 9SJ	Burgess Hill	5,491.00



App No	Address	Parish	Potential (£)
DM/18/5114	Burgess Hill Northern Arc, Land North And North West Of Burgess Hill, Between Bedelands Nature Reserve In The East And, Goddard's Green Waste Water Treatment Works In The West	Ansty And Staplefield	393,697.00
DM/19/0001	Site Of Former Little Orchard, London Road, Bolney, West Sussex, RH17 5PY	Bolney	4,025.00
DM/19/0279	Royal Mail, Hassocks Delivery Office, 36 Keymer Road, Hassocks, West Sussex, BN6 8AA	Hassocks	6,677.00
DM/19/1016	Oakhurst, Maypole Road, East Grinstead, West Sussex, RH19 1HL	East Grinstead	3,370.00
DM/19/1613	Ashplats House, Holtye Road, East Grinstead, West Sussex, RH19 3EZ	East Grinstead	18,175.00
DM/18/2342 DM/19/1897	Land To The Rear Of Friars Oak, London Road, Hassocks, West Sussex, BN6 9NA	Hassocks	0.01
DM/19/2764	Gamblemead, Fox Hill, Haywards Heath, West Sussex, RH16 4QT	Haywards Heath	13,276.00
DM/19/3123	Bridge Hall, Cuckfield Road, Burgess Hill, West Sussex, RH15 8RE	Ansty And Staplefield	21,455.00
LOCAL COMMUNITY INFRASTRUCTURE			
DM/18/0285	78 London Road, East Grinstead, West Sussex, RH19 1EP	East Grinstead	6,125.00
DM/18/0509	Land To The West Of, Freeks Lane, Burgess Hill, West Sussex	Burgess Hill	0.01
DM/18/1274	23 And 25 Bolnore Road, Haywards Heath, West Sussex, RH16 4AB	Haywards Heath	10,095.00
DM/18/2135	Land To The Rear Of North Cottages, Cuckfield Road, Ansty, West Sussex, RH17 5AG	Ansty And Staplefield	8,354.00

App No	Address	Parish	Potential (£)
DM/18/3022	11A Crawley Down Road, Felbridge, West Sussex	East Grinstead	22,929.00
DM/18/3242	Mount Pleasant Nursery, Cansiron Lane, Ashurst Wood, East Grinstead, West Sussex, RH19 3SE	Ashurst Wood	0.01
DM/18/3515	Golf House, Horsham Road, Pease Pottage, West Sussex, RH11 9SG	Slaugham	13,955.00
DM/18/4118	Land Parcel North Of 99, Franklands Village, Haywards Heath, West Sussex	Haywards Heath	14,352.00
DM/18/4541	Land East Of, Haywards Heath Road, Balcombe, West Sussex	Balcombe	12,757.00
DM/18/4837	Land At 37 - 55 Perrymount Road, Haywards Heath, West Sussex, RH16 3BN	Haywards Heath	74,786.00
DM/18/5068	Day Centre, Royal George Road, Burgess Hill, West Sussex, RH15 9SJ	Burgess Hill	6,232.00
DM/19/0001	Site Of Former Little Orchard, London Road, Bolney, West Sussex, RH17 5PY	Bolney	4,567.00
DM/19/0279	Royal Mail, Hassocks Delivery Office, 36 Keymer Road, Hassocks, West Sussex, BN6 8AA	Hassocks	7,576.00
DM/19/1016	Oakhurst, Maypole Road, East Grinstead, West Sussex, RH19 1HL	East Grinstead	3,825.00
DM/19/1613	Ashplats House, Holtye Road, East Grinstead, West Sussex, RH19 3EZ	East Grinstead	22,868.00
DM/18/2342 DM/19/1897	Land To The Rear Of Friars Oak, London Road, Hassocks, West Sussex, BN6 9NA	Hassocks	0.01
DM/19/2764	Gamblemead, Fox Hill, Haywards Heath, West Sussex, RH16 4QT	Haywards Heath	15,045.00
DM/19/3123	Bridge Hall, Cuckfield Road, Burgess Hill, West Sussex, RH15 8RE	Ansty And Staplefield	25,067.00

**Affordable Housing**

App No	Address	Parish	Potential (£)
DM/18/1274	23 And 25 Bolnore Road, Haywards Heath, West Sussex, RH16 4AB	Haywards Heath	199,692.00

Monitoring Fees

App No	Address	Parish	Potential (£)
DM/17/2384	NCP Ltd, Harlands Road Car Park, Harlands Road, Haywards Heath, West Sussex	Haywards Heath	500.00
DM/17/2584	Grange Farm, Ardingly Road, Lindfield, Haywards Heath, West Sussex, RH16 2QY	Lindfield Rural	100.00
DM/17/2695	Land At Willowtrees And Spinney Hill, Lewes Road, Ashurst Wood, East Grinstead, West Sussex, RH19 3TB	Ashurst Wood	500.00
DM/17/5222	Land To The Rear Of Bow Cottage, North Lane, West Hoathly, West Sussex	West Hoathly	300.00
DM/18/0285	78 London Road, East Grinstead, West Sussex, RH19 1EP	East Grinstead	400.00
DM/18/0509	Land To The West Of, Freeks Lane, Burgess Hill, West Sussex	Burgess Hill	7,900.00
DM/18/0622	Cockhaise Farm, Monteswood Lane, Lindfield, Haywards Heath, West Sussex, RH16 2QP	Lindfield Rural	100.00
DM/18/1274	23 And 25 Bolnore Road, Haywards Heath, West Sussex, RH16 4AB	Haywards Heath	400.00
DM/18/1358	Development Site Rear Of 65 And 67 College Road, Lodgelands, Ardingly, West Sussex	Ardingly	100.00
DM/18/2311	30-34 London Road, East Grinstead, West Sussex, RH19 1AG	East Grinstead	100.00

App No	Address	Parish	Potential (£)
DM/18/2334	Land Adjacent To Vine Yard, North Lane, West Hoathly, East Grinstead, West Sussex, RH19 4PP	West Hoathly	100.00
DM/18/2342	Land To The Rear Of Friars Oak, London Road, Hassocks, West Sussex, BN6 9NA	Hassocks	
DM/18/2702	Land Rear Of 5 High Street, East Grinstead, West Sussex, RH19 3AG	East Grinstead	100.00
DM/18/2924	Land South Of Grange Park Cottage, Sandhill Lane, Crawley Down, West Sussex	Worth	100.00
DM/18/3022	11A Crawley Down Road, Felbridge, West Sussex	East Grinstead	1,200.00
DM/18/3242	Mount Pleasant Nursery, Cansiron Lane, Ashurst Wood, East Grinstead, West Sussex, RH19 3SE	Ashurst Wood	500.00
DM/18/3417	Farrington House, Wood Street, East Grinstead, West Sussex	East Grinstead	100.00
DM/18/3515	Golf House, Horsham Road, Pease Pottage, West Sussex, RH11 9SG	Slaugham	500.00
DM/18/4013	Land R/o West Lodge, Tiltwood, Hophurst Lane, Crawley Down, Crawley, West Sussex, RH10 4LL	Worth	100.00
DM/18/4118	Land Parcel North Of 99, Franklands Village, Haywards Heath, West Sussex	Haywards Heath	500.00
DM/18/4541	Land East Of, Haywards Heath Road, Balcombe, West Sussex	Balcombe	600.00
DM/18/4704	Development Site Rear Of 65 And 67 College Road, Lodgelands, Ardingly, West Sussex, RH17 6SD	Ardingly	100.00
DM/18/4784	Pickeridge Cottage, Cob Lane, Ardingly, Haywards Heath, West Sussex, RH17 6ST	West Hoathly	100.00
DM/18/4837	Land At 37 - 55 Perrymount Road, Haywards Heath, West Sussex, RH16 3BN	Haywards Heath	1,200.00

Financial contributions secured (by contribution type)



App No	Address	Parish	Potential (£)
DM/18/5068	Day Centre, Royal George Road, Burgess Hill, West Sussex, RH15 9SJ	Burgess Hill	400.00
DM/18/5114	Burgess Hill Northern Arc, Land North And North West Of Burgess Hill, Between Bedelands Nature Reserve In The East And, Goddard's Green Waste Water Treatment Works In The West	Ansty And Staplefield	0.01
DM/18/5114	Burgess Hill Northern Arc, Land North And North West Of Burgess Hill, Between Bedelands Nature Reserve In The East And, Goddard's Green Waste Water Treatment Works In The West	Ansty And Staplefield	0.01
DM/19/0001	Site Of Former Little Orchard, London Road, Bolney, West Sussex, RH17 5PY	Bolney	500.00
DM/19/0084	The Oak Inn, Street Lane, Ardingly, Haywards Heath, West Sussex, RH17 6UA	Ardingly	100.00
DM/19/0279	Royal Mail, Hassocks Delivery Office, 36 Keymer Road, Hassocks, West Sussex, BN6 8AA	Hassocks	500.00
DM/19/0497	Development Site To Rear Of Tiltwood House, Gage Close, Crawley Down, West Sussex	Worth	100.00
DM/19/0628	37 Edinburgh Way, East Grinstead, West Sussex, RH19 4RT	East Grinstead	300.00
DM/19/0649	1 Munnion Road, Ardingly, Haywards Heath, West Sussex, RH17 6RR	Ardingly	100.00
DM/19/0778	Farringdon House, Wood Street, East Grinstead, West Sussex	East Grinstead	100.00
DM/19/0913	McIndoe House, Cantelupe Road, East Grinstead, West Sussex	East Grinstead	100.00
DM/19/0922	Land Adj. To Trilands, Manor Road, East Grinstead, West Sussex, RH19 1LR	East Grinstead	100.00
DM/19/1016	Oakhurst, Maypole Road, East Grinstead, West Sussex, RH19 1HL	East Grinstead	500.00

App No	Address	Parish	Potential (£)
DM/19/1063	Pilgrims Wood, West Lane, East Grinstead, West Sussex, RH19 4HH	East Grinstead	300.00
DM/19/1073	Farringdon House, Wood Street, East Grinstead, West Sussex	East Grinstead	100.00
DM/19/1269	Ollen, Vicarage Road, Crawley Down, Crawley, West Sussex, RH10 4JJ	Worth	100.00
DM/19/1335	Tiltwood House, Hophurst Lane, Crawley Down, Crawley, West Sussex, RH10 4LL	Worth	100.00
DM/19/1584	Land Adjacent To Marjac, Top Road, Sharpthorne, East Grinstead, West Sussex, RH19 4PQ	West Hoathly	100.00
DM/19/1613	Ashplats House, Holtye Road, East Grinstead, West Sussex, RH19 3EZ	East Grinstead	600.00
DM/19/1664	Kings House, 13 Cantelupe Road, East Grinstead, West Sussex	East Grinstead	100.00
DM/19/1846	Land At Willowtrees And Spinney Hill, Lewes Road, Ashurst Wood, East Grinstead, West Sussex, RH19 3TB	Ashurst Wood	100.00
DM/19/1897	Land To The Rear Of Friars Oak, London Road, Hassocks, West Sussex, BN6 9NA	Hassocks	1,200.00
DM/19/1899	Land Adjacent To Sandhill House, Sandhill Lane, Crawley Down, Crawley, West Sussex, RH10 4LD	Worth	100.00
DM/19/1923	West Hoathly Garage, West Hoathly Garage, Selsfield Road, West Hoathly, East Grinstead, West Sussex, RH19 4QL	West Hoathly	100.00
DM/19/1959	Land Adjacent To Greensleeves, Hophurst Lane, Crawley Down, Crawley, West Sussex, RH10 4LL	Worth	100.00
DM/19/1975	2 London Road, East Grinstead, West Sussex, RH19 1AQ	East Grinstead	100.00

Financial contributions secured (by contribution type)



App No	Address	Parish	Potential (£)
DM/19/2083	33 - 35 London Road, East Grinstead, West Sussex, RH19 1AW	East Grinstead	100.00
DM/19/2360	1 Woods Hill Lane, Ashurst Wood, East Grinstead, West Sussex, RH19 3RW	Ashurst Wood	100.00
DM/19/2641	Land South Of A2300, Gatehouse Lane, Goddards Green, West Sussex	Hurstpierpoint And Sayers Common	300.00
DM/19/2664	37-43 London Road, East Grinstead, West Sussex, RH19 1AW	East Grinstead	100.00
DM/19/2764	Gamblemead, Fox Hill, Haywards Heath, West Sussex, RH16 4QT	Haywards Heath	1,200.00
DM/19/2786	53 Cantelupe Road, East Grinstead, West Sussex, RH19 3BL	East Grinstead	100.00
DM/19/2972	McIndoe House, Cantelupe Road, East Grinstead, West Sussex	East Grinstead	100.00
DM/19/2999	Quinhollies, Frith Park, East Grinstead, West Sussex, RH19 2BT	East Grinstead	100.00
DM/19/3001	Site Of Former Wallis Centre, De La Warr Road, East Grinstead, West Sussex, RH19 3BS	East Grinstead	100.00
DM/19/3102	Land Adjacent To Wynnecroft, Lingfield Road, East Grinstead, West Sussex, RH19 2ED	East Grinstead	150.00
DM/19/3123	Bridge Hall, Cuckfield Road, Burgess Hill, West Sussex, RH15 8RE	Ansty And Staplefield	2,700.00
DM/19/3344	The Little House, Old Road, East Grinstead, West Sussex, RH19 3NQ	East Grinstead	150.00
DM/19/3412	1 Reservoir Place, Lewes Road, Ashurst Wood, East Grinstead, West Sussex, RH19 3TB	Ashurst Wood	300.00

App No	Address	Parish	Potential (£)
DM/19/4026	1 Bell Hammer, East Grinstead, West Sussex, RH19 4EF	East Grinstead	150.00
DM/19/4042	Land Adjacent To Sandhill House, Sandhill Lane, Crawley Down, Crawley, West Sussex, RH10 4LD	Worth	150.00
DM/19/4157	Wardens Flat, 22 West Hill, East Grinstead, West Sussex, RH19 4EP	East Grinstead	300.00
DM/19/4538	Land At Long Meadow, Station Road, Sharpthorne, East Grinstead, West Sussex, RH19 4NY	West Hoathly	300.00
DM/19/4584	53 Cantelupe Road, East Grinstead, West Sussex, RH19 3BL	East Grinstead	150.00
DM/19/4603	Land Between 98 And 104 , Maypole Road, Ashurst Wood, West Sussex	Ashurst Wood	150.00
DM/19/4683	Porches Farm Riding Stables, Birchgrove Road, Horsted Keynes, Haywards Heath, West Sussex, RH17 7BS	Horsted Keynes	300.00
DM/19/4692	Rashes Farm, Selsfield Road, Turners Hill, Crawley, West Sussex, RH10 4PR	Turners Hill	300.00
DM/19/4816	Landfall Lodge, Sandhill Lane, Crawley Down, Crawley, West Sussex, RH10 4LE	Worth	150.00
DM/19/5000	6 The Parade, London Road, East Grinstead, West Sussex, RH19 1QL	East Grinstead	150.00
DM/19/5020	Land South West Of Ascotts, Crawley Down Road, Felbridge, West Sussex	Worth	150.00
DM/19/5166	Land North Of Ascotts, Crawley Down Road, Felbridge, East Grinstead, West Sussex, RH19 2PS	Worth	150.00

Financial contributions secured (by application number)



App No	Address	Parish	Type	Potential (£)
DM/16/2718	Keymer Brick & Tile Co Ltd, Nye Road, Burgess Hill, West Sussex, RH15 0LZ	Burgess Hill	Highway Improvement	577,500
DM/17/2384	NCP Ltd, Harlands Road Car Park, Harlands Road, Haywards Heath, West Sussex	Haywards Heath	Community Buildings	19,406.00
			Education - Primary	20,259.00
			Education - Secondary	21,803.00
			Formal Sport	33,837.00
			Kickabout	12,888.00
			Library	9,597.00
			Monitoring Costs	500.00
			Playspace	15,343.00
			Sustainable Transport (TAD) - WSCC	67,892.00
DM/17/2584	Grange Farm, Ardingly Road, Lindfield, Haywards Heath, West Sussex, RH16 2QY	Lindfield Rural	Ashdown Forest SAMM - Interim	5,616.00
			Monitoring Costs	100.00

App No	Address	Parish	Type	Potential (£)
DM/17/2695	Land At Willowtrees And Spinney Hill, Lewes Road, Ashurst Wood, East Grinstead, West Sussex, RH19 3TB	Ashurst Wood	Ashdown Forest SAMM - Interim	13,320.00
			Monitoring Costs	500.00
DM/17/3897	Imberhorne Farm, Imberhorne Lane, East Grinstead, West Sussex, RH19 1TX	East Grinstead	Ashdown Forest SAMM - Interim	1,404.00
DM/17/5222	Land To The Rear Of Bow Cottage, North Lane, West Hoathly, West Sussex	West Hoathly	Ashdown Forest SAMM - Interim	3,140.00
			Ashdown Forest SANG	2,033.00
			Monitoring Costs	300.00
DM/18/0285	78 London Road, East Grinstead, West Sussex, RH19 1EP	East Grinstead	Ashdown Forest SAMM - Interim	19,154.00
			Community Buildings	5,398.00
			Education - Primary	5,958.00
			Education - Secondary	6,413.00
			Education - Sixth Form	1,505.00

Financial contributions secured (by application number)



App No	Address	Parish	Type	Potential (£)
DM/18/0285	78 London Road, East Grinstead, West Sussex, RH19 1EP	East Grinstead	Formal Sport	9,411.00
			Library	2,731.00
			Local Community Infrastructure	6,125.00
			Monitoring Costs	400.00
			Playspace	4,513.00
			Sustainable Transport (TAD) - WSCC	11,868.00
DM/18/0327	Cuttinglye Farm, Cuttinglye Road, Crawley Down, Crawley, West Sussex, RH10 4LR	Worth	Ashdown Forest SAMM - Interim	2,628.00
DM/18/0509	Land To The West Of, Freeks Lane, Burgess Hill, West Sussex	Burgess Hill	A2300 Dualling	459,999.00
			Community Buildings	0.01
			Education - Early Years	550,000.00
			Education - Primary	2,760,000.00
			Education - Secondary	3,160,000.00
			Education - Special Needs	230,000.00

App No	Address	Parish	Type	Potential (£)
DM/18/0509	Land To The West Of, Freeks Lane, Burgess Hill, West Sussex	Burgess Hill	Fire & Rescue Service	0.01
			Formal Sport	563,638.00
			Gypsy & Traveller	276,000.00
			Health	351,571.00
			Library	0.01
			Local Community Infrastructure	0.01
			Monitoring Costs	7,900.00
			Off Site Maintenance	144,660.00
			Open Space Commuted Sum	311,227.00
			Police	72,579.00
			Recycling	13,800.00
			Travel Plan	1,500.00
			Walking & Cycling Works	50,000.00
Waste Facilities	51,257.00			
Wivelsfield Station Cycle Parking	10,000.00			

Financial contributions secured (by application number)



App No	Address	Parish	Type	Potential (£)
DM/18/0622	Cockhaise Farm, Monteswood Lane, Lindfield, Haywards Heath, West Sussex, RH16 2QP	Lindfield Rural	Ashdown Forest SAMM - Interim	2,628.00
			Monitoring Costs	100.00
DM/18/0953	Land North Of Bolney, London Road, Bolney, West Sussex	Bolney	Library	0.01
DM/18/1274	23 And 25 Bolnore Road, Haywards Heath, West Sussex, RH16 4AB	Haywards Heath	Affordable Housing (off-site)	199,692.00
			Community Buildings	8,892.00
			Formal Sport	15,504.00
			Library	3,571.00
			Local Community Infrastructure	10,095.00
			Monitoring Costs	400.00
			Sustainable Transport (TAD) - WSCC	26,427.00
DM/18/1358	Development Site Rear Of 65 And 67 College Road, Lodgelands, Ardingly, West Sussex	Ardingly	Ashdown Forest SAMM - Interim	2,146.00
			Monitoring Costs	100.00

App No	Address	Parish	Type	Potential (£)
DM/18/2135	Land To The Rear Of North Cottages, Cuckfield Road, Ansty, West Sussex, RH17 5AG	Ansty And Staplefield	Community Buildings	6,620.00
			Education - Primary	39,727.00
			Education - Secondary	42,755.00
			Formal Sport	11,543.00
			Library	3,571.00
			Local Community Infrastructure	8,354.00
			Sustainable Transport (TAD) - WSCC	36,127.00
DM/18/2311	30-34 London Road, East Grinstead, West Sussex, RH19 1AG	East Grinstead	Ashdown Forest SAMM - Interim	31,288.00
			Monitoring Costs	100.00
DM/18/2334	Land Adjacent To Vine Yard, North Lane, West Hoathly, East Grinstead, West Sussex, RH19 4PP	West Hoathly	Ashdown Forest SAMM - Interim	2,628.00
			Monitoring Costs	100.00

Financial contributions secured (by application number)



App No	Address	Parish	Type	Potential (£)
DM/18/2342 DM/19/1897	Land To The Rear Of Friars Oak, London Road, Hassocks, West Sussex, BN6 9NA	Hassocks	Community Buildings	0.01
			Education - Primary	0.01
			Education - Secondary	0.01
			Formal Sport	159,297.00
			Health	82,590.00
			Library	0.01
			Local Community Infrastructure	0.01
			Monitoring Costs	1,200.00
			Police	21,761.54
DM/18/2702	Land Rear Of 5 High Street, East Grinstead, West Sussex, RH19 3AG	East Grinstead	Ashdown Forest SAMM - Interim	4,774.00
			Monitoring Costs	100.00
DM/18/2924	Land South Of Grange Park Cottage, Sandhill Lane, Crawley Down, West Sussex	Worth	Ashdown Forest SAMM - Interim	3,140.00
			Monitoring Costs	100.00

App No	Address	Parish	Type	Potential (£)
DM/18/3022	11A Crawley Down Road, Felbridge, West Sussex	East Grinstead	Ashdown Forest SAMM - Interim	69,362.00
			Community Buildings	10,019.50
			Education - Primary	104,390.00
			Education - Secondary	112,345.00
			Education - Sixth Form	26,318.00
			Formal Sport	34,939.00
			Kickabout	23,199.00
			Library	10,324.00
			Local Community Infrastructure	22,929.00
			Monitoring Costs	1,200.00
			Playspace	27,617.00
			Sustainable Transport (TAD) - WSCC	98,537.00

Financial contributions secured (by application number)



App No	Address	Parish	Type	Potential (£)
DM/18/3242	Mount Pleasant Nursery, Cansiron Lane, Ashurst Wood, East Grinstead, West Sussex, RH19 3SE	Ashurst Wood	Ashdown Forest SAMM - Interim	0.01
			Community Buildings	0.01
			Education - Primary	0.01
			Education - Secondary	0.01
			Education - Sixth Form	0.01
			Formal Sport	0.01
			Kickabout	0.01
			Library	0.01
			Local Community Infrastructure	0.01
			Monitoring Costs	500.00
			Playspace	0.01
Sustainable Transport (TAD) - WSCC	0.01			

App No	Address	Parish	Type	Potential (£)
DM/18/3417	Farringdon House, Wood Street, East Grinstead, West Sussex	East Grinstead	Ashdown Forest SAMM - Interim	50,122.00
			Monitoring Costs	100.00
DM/18/3515	Golf House, Horsham Road, Pease Pottage, West Sussex, RH11 9SG	Slaugham	Community Buildings	10,813.00
			Education - Primary	75,099.00
			Education - Secondary	80,825.00
			Formal Sport	24,892.00
			Kickabout	5,439.00
			Library	7,439.00
			Local Community Infrastructure	13,955.00
			Monitoring Costs	500.00
Playspace	19,193.00			
DM/18/4013	Land R/o West Lodge, Tiltwood, Hophurst Lane, Crawley Down, Crawley, West Sussex, RH10 4LL	Worth	Ashdown Forest SAMM - Interim	6,280.00
			Monitoring Costs	100.00

Financial contributions secured (by application number)



App No	Address	Parish	Type	Potential (£)
DM/18/4118	Land Parcel North Of 99, Franklands Village, Haywards Heath, West Sussex	Haywards Heath	Community Buildings	12,662.00
			Education - Primary	25,452.00
			Education - Secondary	27,392.00
			Formal Sport	22,078.00
			Kickabout	16,193.00
			Library	7,195.00
			Local Community Infrastructure	14,352.00
			Monitoring Costs	500.00
			Playspace	19,277.00
			Sustainable Transport (TAD) - WSCC	47,770.00
DM/18/4433	Land Between 98 And 104 , Maypole Road, Ashurst Wood, West Sussex	Ashurst Wood	Ashdown Forest SAMM - Interim	11,536.00

App No	Address	Parish	Type	Potential (£)
DM/18/4541	Land East Of, Haywards Heath Road, Balcombe, West Sussex	Balcombe	Community Buildings	11,254.00
			Education - Primary	64,225.00
			Education - Secondary	69,120.00
			Formal Sport	19,622.00
			Kickabout	14,392.00
			Library	6,302.00
			Local Community Infrastructure	12,757.00
			Monitoring Costs	600.00
			Playspace	17,133.00
			Sustainable Transport (TAD) - WSCC	56,363.00
DM/18/4697	Ricebridge Works, Brighton Road, Bolney, Haywards Heath, West Sussex, RH17 5NA	Bolney	Sustainable Transport (TAD) - WSCC	85,081.00
DM/18/4704	Development Site Rear Of 65 And 67 College Road, Lodgelands, Ardingly, West Sussex, RH17 6SD	Ardingly	Ashdown Forest SAMM - Interim	2,146.00
			Monitoring Costs	100.00

Financial contributions secured (by application number)



App No	Address	Parish	Type	Potential (£)
DM/18/4784	Pickeridge Cottage, Cob Lane, Ardingly, Haywards Heath, West Sussex, RH17 6ST	West Hoathly	Ashdown Forest SAMM - Interim	1,404.00
			Monitoring Costs	100.00
DM/18/4837	Land At 37 - 55 Perrymount Road, Haywards Heath, West Sussex, RH16 3BN	Haywards Heath	Community Buildings	65,974.00
			Education - Primary	78,694.00
			Education - Secondary	84,691.00
			Formal Sport	115,032.00
			Health	60,820.00
			Kickabout	50,261.00
			Library	36,711.00
			Local Community Infrastructure	74,786.00
			Monitoring Costs	1,200.00
			Playspace	59,835.00
			Sustainable Transport (TAD) - WSCC	168,082.00
			Traffic Regulation Order (TRO)	7,500.00

App No	Address	Parish	Type	Potential (£)
DM/18/4979	Land North Of Clayton Mills, Ockley Lane, Hassocks, West Sussex	Hassocks	Community Buildings	0.01
			Education - Primary	2,773,192.00
			Education - Secondary	0.01
			Education - Sixth Form	0.01
			Footpath Improvement	57,000.00
			Formal Sport	0.01
			Gypsy & Traveller	750,000.00
			Health	326,289.00
			Library	0.01
			Lodge Lane / New Road Junction	40,000.00
			Off site open space	50,000.00
			Open Space Communed Sum	401,760.65
			Police	86,175.00
			Traffic Regulation Order (TRO)	7,300.00

Financial contributions secured (by application number)



App No	Address	Parish	Type	Potential (£)
DM/18/5068	Day Centre, Royal George Road, Burgess Hill, West Sussex, RH15 9SJ	Burgess Hill	Community Buildings	5,491.00
			Education - Primary	30,908.00
			Education - Secondary	33,264.00
			Education - Sixth Form	7,795.00
			Formal Sport	9,574.00
			Kickabout	7,022.00
			Library	2,784.00
			Local Community Infrastructure	6,232.00
			Monitoring Costs	400.00
			Playspace	8,360.00
			Sustainable Transport (TAD) - WSCC	16,196.00
DM/18/5114	Burgess Hill Northern Arc, Land North And North West Of Burgess Hill, Between Bedelands Nature Reserve In The East And, Goddard's Green Waste Water Treatment Works In The West	Ansty And Staplefield	A2300 Dualling	2,882,000.00
			Community Buildings	393,697.00
			Community Engagement Worker	400,000.00

App No	Address	Parish	Type	Potential (£)
DM/18/5114	Burgess Hill Northern Arc, Land North And North West Of Burgess Hill, Between Bedelands Nature Reserve In The East And, Goddard's Green Waste Water Treatment Works In The West	Ansty And Staplefield	Education - Secondary	14,840,000.00
			Education - Sixth Form	0.01
			Fire & Rescue Service	0.01
			Formal Sport	3,724,912.00
			Gypsy & Traveller	0.01
			Library	0.01
			Monitoring Costs	0.01
			Off Site Maintenance	956,016.19
			Open Space Commuted Sum	76,158.00
			Open Space Commuted Sum	0.01
			Police	0.01
			Recycling	0.01
			SUDS	0.01
			Travel Plan	6,500.00
			Waste Facilities	338,743.00

Financial contributions secured (by application number)



App No	Address	Parish	Type	Potential (£)
DM/19/0001	Site Of Former Little Orchard, London Road, Bolney, West Sussex, RH17 5PY	Bolney	Community Buildings	4,025.00
			Education - Primary	22,830.00
			Education - Secondary	24,570.00
			Formal Sport	7,018.00
			Kickabout	5,147.00
			Library	2,048.00
			Local Community Infrastructure	4,567.00
			Monitoring Costs	500.00
			Playspace	6,128.00
			Sustainable Transport (TAD) - WSCC	15,101.00
DM/19/0083	43 Green Hedges Avenue, East Grinstead, West Sussex, RH19 1DZ	East Grinstead	Ashdown Forest SAMM - Interim	2,628.00
			Ashdown Forest SANG	1,691.00

App No	Address	Parish	Type	Potential (£)
DM/19/0084	The Oak Inn, Street Lane, Ardingly, Haywards Heath, West Sussex, RH17 6UA	Ardingly	Ashdown Forest SAMM - Interim	10,030.00
			Monitoring Costs	100.00
DM/19/0279	Royal Mail, Hassocks Delivery Office, 36 Keymer Road, Hassocks, West Sussex, BN6 8AA	Hassocks	Community Buildings	6,677.00
			Education - Primary	25,841.00
			Education - Secondary	27,810.00
			Formal Sport	11,642.00
			Kickabout	7,051.00
			Library	3,939.00
			Local Community Infrastructure	7,576.00
			Monitoring Costs	500.00
			Playspace	8,930.00
			Sustainable Transport (TAD) - WSCC	11,177.00



Financial contributions secured (by application number)

App No	Address	Parish	Type	Potential (£)
DM/19/0497	Development Site To Rear Of Tiltwood House, Gage Close, Crawley Down, West Sussex	Worth	Ashdown Forest SANG	8,455.00
			Monitoring Costs	100.00
DM/19/0627	13A Station Road, East Grinstead, West Sussex, RH19 1DJ	East Grinstead	Ashdown Forest SANG	1,356.00
DM/19/0628	37 Edinburgh Way, East Grinstead, West Sussex, RH19 4RT	East Grinstead	Ashdown Forest SAMM - Interim	2,146.00
			Ashdown Forest SANG	1,275.00
			Monitoring Costs	300.00
DM/19/0649	1 Munnion Road, Ardingly, Haywards Heath, West Sussex, RH17 6RR	Ardingly	Ashdown Forest SANG	2,033.00
			Monitoring Costs	100.00
DM/19/0658	Warrenside Lodge, College Lane, East Grinstead, West Sussex, RH19 3LR	East Grinstead	Ashdown Forest SANG	1,691.00
DM/19/0778	Farringdon House, Wood Street, East Grinstead, West Sussex	East Grinstead	Ashdown Forest SANG	12,777.00
			Monitoring Costs	100.00

App No	Address	Parish	Type	Potential (£)
DM/19/0913	McIndoe House, Cantelupe Road, East Grinstead, West Sussex	East Grinstead	Ashdown Forest SAMM - Interim	1,404.00
			Monitoring Costs	100.00
DM/19/0922	Land Adj. To Trilands, Manor Road, East Grinstead, West Sussex, RH19 1LR	East Grinstead	Ashdown Forest SAMM - Interim	2,628.00
			Monitoring Costs	100.00
DM/19/1016	Oakhurst, Maypole Road, East Grinstead, West Sussex, RH19 1HL	East Grinstead	Ashdown Forest SAMM - Interim	12,134.00
			Community Buildings	3,370.00
			Education - Primary	5,958.00
			Education - Secondary	6,413.00
			Education - Sixth Form	1,505.00
			Formal Sport	5,875.00
			Kickabout	3,791.00
			Library	1,681.00

Financial contributions secured (by application number)



App No	Address	Parish	Type	Potential (£)
DM/19/1016	Oakhurst, Maypole Road, East Grinstead, West Sussex, RH19 1HL	East Grinstead	Local Community Infrastructure	3,825.00
			Monitoring Costs	500.00
			Playspace	4,513.00
			Sustainable Transport (TAD) - WSCC	10,157.00
DM/19/1063	Pilgrims Wood, West Lane, East Grinstead, West Sussex, RH19 4HH	East Grinstead	Ashdown Forest SAMM - Interim	1,404.00
			Ashdown Forest SANG	886.00
			Monitoring Costs	300.00
DM/19/1073	Farringdon House, Wood Street, East Grinstead, West Sussex	East Grinstead	Ashdown Forest SANG	31,075.00
			Monitoring Costs	100.00
DM/19/1136	Meadway Place And Meadway Croft, Lowdells Lane, East Grinstead, West Sussex	East Grinstead	Ashdown Forest SANG	886.00

App No	Address	Parish	Type	Potential (£)
DM/19/1269	Ollen, Vicarage Road, Crawley Down, Crawley, West Sussex, RH10 4JJ	Worth	Ashdown Forest SAMM - Interim	2,628.00
			Monitoring Costs	100.00
DM/19/1335	Tiltwood House, Hophurst Lane, Crawley Down, Crawley, West Sussex, RH10 4LL	Worth	Ashdown Forest SANG	2,033.00
			Monitoring Costs	100.00
DM/19/1515	Site Of Sopers Ride, Selsfield Road, Turners Hill, West Sussex, RH10 4PP	Turners Hill	Ashdown Forest SANG	13,488.00
DM/19/1584	Land Adjacent To Marjac, Top Road, Sharpthorne, East Grinstead, West Sussex, RH19 4PQ	West Hoathly	Ashdown Forest SAMM - Interim	7,884.00
			Monitoring Costs	100.00
DM/19/1613	Ashplats House, Holtye Road, East Grinstead, West Sussex, RH19 3EZ	East Grinstead	Ashdown Forest SAMM - Interim	0.01
			Community Buildings	18,175.00
			Education - Primary	0.01
			Education - Secondary	0.01

Financial contributions secured (by application number)



App No	Address	Parish	Type	Potential (£)
DM/19/1613	Ashplats House, Holtye Road, East Grinstead, West Sussex, RH19 3EZ	East Grinstead	Education - Sixth Form	0.01
			Formal Sport	31,690.00
			Kickabout	22,200.00
			Library	0.01
			Local Community Infrastructure	22,868.00
			Monitoring Costs	600.00
			Playspace	26,429.00
			Sustainable Transport (TAD) - WSCC	0.01
DM/19/1664	Kings House, 13 Cantelupe Road, East Grinstead, West Sussex	East Grinstead	Ashdown Forest SAMM - Interim	5,616.00
			Monitoring Costs	100.00
DM/19/1846	Land At Willowtrees And Spinney Hill, Lewes Road, Ashurst Wood, East Grinstead, West Sussex, RH19 3TB	Ashurst Wood	Ashdown Forest SANG	9,333.00
			Monitoring Costs	100.00

App No	Address	Parish	Type	Potential (£)
DM/19/1899	Land Adjacent To Sandhill House, Sandhill Lane, Crawley Down, Crawley, West Sussex, RH10 4LD	Worth	Ashdown Forest SAMM - Interim	3,140.00
			Monitoring Costs	100.00
DM/19/1923	West Hoathly Garage, West Hoathly Garage, Selsfield Road, West Hoathly, East Grinstead, West Sussex, RH19 4QL	West Hoathly	Ashdown Forest SANG	1,691.00
			Monitoring Costs	100.00
DM/19/1959	Land Adjacent To Greensleeves, Hophurst Lane, Crawley Down, Crawley, West Sussex, RH10 4LL	Worth	Ashdown Forest SANG	1,691.00
			Monitoring Costs	100.00
DM/19/1975	2 London Road, East Grinstead, West Sussex, RH19 1AQ	East Grinstead	Ashdown Forest SAMM - Interim	4,292.00
			Monitoring Costs	100.00
DM/19/2083	33 - 35 London Road, East Grinstead, West Sussex, RH19 1AW	East Grinstead	Ashdown Forest SANG	3,436.00
			Monitoring Costs	100.00
DM/19/2165	9 Maple Drive, East Grinstead, West Sussex, RH19 3UR	East Grinstead	Ashdown Forest SAMM - Interim	2,146.00

Financial contributions secured (by application number)



App No	Address	Parish	Type	Potential (£)
DM/19/2360	1 Woods Hill Lane, Ashurst Wood, East Grinstead, West Sussex, RH19 3RW	Ashurst Wood	Ashdown Forest SANG	1,691.00
			Monitoring Costs	100.00
DM/19/2641	Land South Of A2300, Gatehouse Lane, Goddards Green, West Sussex	Hurstpierpoint And Sayers Common	A23/A2300 Junction Improvement	208,455.00
			A2300/Cuckfield Road Improvement Scheme	516,715.00
			Monitoring Costs	300.00
DM/19/2664	37-43 London Road, East Grinstead, West Sussex, RH19 1AW	East Grinstead	Ashdown Forest SANG	3,834.00
			Monitoring Costs	100.00
DM/19/2764	Gamblemead, Fox Hill, Haywards Heath, West Sussex, RH16 4QT	Haywards Heath	Community Buildings	13,276.00
			Education - Primary	29,241.00
			Education - Secondary	31,471.00
			Formal Sport	23,147.00
			Library	3,338.00
			Local Community Infrastructure	15,045.00

App No	Address	Parish	Type	Potential (£)
DM/19/2764	Gamblemead, Fox Hill, Haywards Heath, West Sussex, RH16 4QT	Haywards Heath	Monitoring Costs	1,200.00
DM/19/2786	53 Cantelupe Road, East Grinstead, West Sussex, RH19 3BL	East Grinstead	Ashdown Forest SAMM - Interim	1,404.00
			Monitoring Costs	100.00
DM/19/2972	McIndoe House, Cantelupe Road, East Grinstead, West Sussex	East Grinstead	Ashdown Forest SANG	886.00
			Monitoring Costs	100.00
DM/19/2999	Quinhollies, Frith Park, East Grinstead, West Sussex, RH19 2BT	East Grinstead	Ashdown Forest SANG	3,180.00
			Monitoring Costs	100.00
DM/19/3001	Site Of Former Wallis Centre, De La Warr Road, East Grinstead, West Sussex, RH19 3BS	East Grinstead	Ashdown Forest SANG	11,347.00
			Monitoring Costs	100.00
DM/19/3064	Tiltwood West, Hophurst Lane, Crawley Down, Crawley, West Sussex, RH10 4LL	Worth	Ashdown Forest SANG	2,033.00
DM/19/3102	Land Adjacent To Wynncroft, Lingfield Road, East Grinstead, West Sussex, RH19 2ED	East Grinstead	Ashdown Forest SANG	1,275.00
			Monitoring Costs	150.00

Financial contributions secured (by application number)



App No	Address	Parish	Type	Potential (£)
DM/19/3123	Bridge Hall, Cuckfield Road, Burgess Hill, West Sussex, RH15 8RE	Ansty And Staplefield	Community Buildings	21,455.00
			Education - Early Years	43,000.00
			Education - Primary	59,960.00
			Education - Secondary	64,532.00
			Education - Sixth Form	15,117.00
			Education - Special Needs	18,000.00
			Fire & Rescue Service	3,740.00
			Formal Sport	37,409.00
			Kickabout	25,700.00
			Library	12,082.00
			Local Community Infrastructure	25,067.00
			Monitoring Costs	2,700.00
			Playspace	30,595.00
Sustainable Transport (TAD) - WSCC	91,304.00			

App No	Address	Parish	Type	Potential (£)
DM/19/3344	The Little House, Old Road, East Grinstead, West Sussex, RH19 3NQ	East Grinstead	Ashdown Forest SANG	2,033.00
			Monitoring Costs	150.00
DM/19/3412	1 Reservoir Place, Lewes Road, Ashurst Wood, East Grinstead, West Sussex, RH19 3TB	Ashurst Wood	Ashdown Forest SAMM - Interim	2,146.00
			Ashdown Forest SANG	1,275.00
			Monitoring Costs	300.00
DM/19/4026	1 Bell Hammer, East Grinstead, West Sussex, RH19 4EF	East Grinstead	Ashdown Forest SANG	11,302.00
			Monitoring Costs	150.00
DM/19/4042	Land Adjacent To Sandhill House, Sandhill Lane, Crawley Down, Crawley, West Sussex, RH10 4LD	Worth	Ashdown Forest SANG	2,033.00
			Monitoring Costs	150.00
DM/19/4157	Wardens Flat, 22 West Hill, East Grinstead, West Sussex, RH19 4EP	East Grinstead	Ashdown Forest SAMM - Interim	4,212.00
			Ashdown Forest SANG	2,658.00
			Monitoring Costs	300.00

Financial contributions secured (by application number)



App No	Address	Parish	Type	Potential (£)
DM/19/4538	Land At Long Meadow, Station Road, Sharpthorne, East Grinstead, West Sussex, RH19 4NY	West Hoathly	Ashdown Forest SAMM - Interim	5,256.00
			Ashdown Forest SANG	3,382.00
			Monitoring Costs	300.00
DM/19/4584	53 Cantelupe Road, East Grinstead, West Sussex, RH19 3BL	East Grinstead	Ashdown Forest SANG	886.00
			Monitoring Costs	150.00
DM/19/4603	Land Between 98 And 104 , Maypole Road, Ashurst Wood, West Sussex	Ashurst Wood	Ashdown Forest SANG	7,448.00
			Monitoring Costs	150.00
DM/19/4683	Porches Farm Riding Stables, Birchgrove Road, Horsted Keynes, Haywards Heath, West Sussex, RH17 7BS	Horsted Keynes	Ashdown Forest SAMM - Interim	742.00
			Ashdown Forest SANG	389.00
			Monitoring Costs	300.00
DM/19/4692	Rashes Farm, Selsfield Road, Turners Hill, Crawley, West Sussex, RH10 4PR	Turners Hill	Ashdown Forest SAMM - Interim	722.00
			Ashdown Forest SANG	1,275.00

App No	Address	Parish	Type	Potential (£)
DM/19/4692	Rashes Farm, Selsfield Road, Turners Hill, Crawley, West Sussex, RH10 4PR	Turners Hill	Monitoring Costs	300.00
DM/19/4816	Landfall Lodge, Sandhill Lane, Crawley Down, Crawley, West Sussex, RH10 4LE	Worth	Ashdown Forest SANG	2,033.00
			Monitoring Costs	150.00
DM/19/5000	6 The Parade, London Road, East Grinstead, West Sussex, RH19 1QL	East Grinstead	Ashdown Forest SANG	886.00
			Monitoring Costs	150.00
DM/19/5020	Land South West Of Ascotts, Crawley Down Road, Felbridge, West Sussex	Worth	Ashdown Forest SANG	2,033.00
			Monitoring Costs	150.00
DM/19/5166	Land North Of Ascotts, Crawley Down Road, Felbridge, East Grinstead, West Sussex, RH19 2PS	Worth	Ashdown Forest SANG	4,066.00
			Monitoring Costs	150.00



Ansty and Staplefield

App No	Address	Type	Potential (£)
DM/18/2135	Land To The Rear Of North Cottages, Cuckfield Road, Ansty, West Sussex, RH17 5AG	Community Buildings	6,620.00
		Education - Primary	39,727.00
		Education - Secondary	42,755.00
		Formal Sport	11,543.00
		Library	3,571.00
		Local Community Infrastructure	8,354.00
		Sustainable Transport (TAD) - WSCC	36,127.00
DM/18/5114	Burgess Hill Northern Arc, Land North And North West Of Burgess Hill, Between Bedelands Nature Reserve In The East And, Goddard's Green Waste Water Treatment Works In The West	A2300 Dualling	2,882,000.00
		Community Buildings	393,697.00
		Community Engagement Worker	400,000.00
		Education - Secondary	14,840,000.00
		Education - Sixth Form	0.01

App No	Address	Type	Potential (£)
DM/18/5114	Burgess Hill Northern Arc, Land North And North West Of Burgess Hill, Between Bedelands Nature Reserve In The East And, Goddard's Green Waste Water Treatment Works In The West	Fire & Rescue Service	0.01
		Formal Sport	3,724,912.00
		Gypsy & Traveller	0.01
		Library	0.01
		Monitoring Costs	0.01
		Off Site Maintenance	956,016.19
		Open Space Commuted Sum	76,158.00
		Open Space Commuted Sum	0.01
		Police	0.01
		Recycling	0.01
		SUDS	0.01
		Travel Plan	5,500.00
Waste Facilities	338,743.00		



App No	Address	Type	Potential (£)
DM/19/3123	Bridge Hall, Cuckfield Road, Burgess Hill, West Sussex, RH15 8RE	Community Buildings	21,455.00
		Education - Early Years	43,000.00
		Education - Primary	59,960.00
		Education - Secondary	64,532.00
		Education - Sixth Form	15,117.00
		Education - Special Needs	18,000.00
		Fire & Rescue Service	3,740.00
		Formal Sport	37,409.00
		Kickabout	25,700.00
		Library	12,082.00
		Local Community Infrastructure	25,067.00
		Monitoring Costs	2,700.00
		Playspace	30,595.00
		Sustainable Transport (TAD) - WSCC	91,304.00

Ardingly

App No	Address	Type	Potential (£)
DM/18/1358	Development Site Rear Of 65 And 67 College Road, Lodgelands, Ardingly, West Sussex	Ashdown Forest SAMM - Interim	2,146.00
		Monitoring Costs	100.00
DM/18/4704	Development Site Rear Of 65 And 67 College Road, Lodgelands, Ardingly, West Sussex, RH17 6SD	Ashdown Forest SAMM - Interim	2,146.00
		Monitoring Costs	100.00
DM/19/0084	The Oak Inn, Street Lane, Ardingly, Haywards Heath, West Sussex, RH17 6UA	Ashdown Forest SAMM - Interim	10,030.00
		Monitoring Costs	100.00
DM/19/0649	1 Munnion Road, Ardingly, Haywards Heath, West Sussex, RH17 6RR	Ashdown Forest SANG	2,033.00
		Monitoring Costs	100.00



Ashurst Wood

App No	Address	Type	Potential (£)
DM/17/2695	Land At Willowtrees And Spinney Hill, Lewes Road, Ashurst Wood, East Grinstead, West Sussex, RH19 3TB	Ashdown Forest SAMM - Interim	13,320.00
		Monitoring Costs	500.00
DM/18/3242	Mount Pleasant Nursery, Cansiron Lane, Ashurst Wood, East Grinstead, West Sussex, RH19 3SE	Ashdown Forest SAMM - Interim	0.01
		Community Buildings	0.01
		Education - Primary	0.01
		Education - Secondary	0.01
		Education - Sixth Form	0.01
		Formal Sport	0.01
		Kickabout	0.01
		Library	0.01
		Local Community Infrastructure	0.01
		Monitoring Costs	500.00

App No	Address	Type	Potential (£)
DM/18/3242	Mount Pleasant Nursery, Cansiron Lane, Ashurst Wood, East Grinstead, West Sussex, RH19 3SE	Playspace	0.01
		Sustainable Transport (TAD) - WSCC	0.01
DM/18/4433	Land Between 98 And 104 , Maypole Road, Ashurst Wood, West Sussex	Ashdown Forest SAMM - Interim	11,536.00
DM/19/1846	Land At Willowtrees And Spinney Hill, Lewes Road, Ashurst Wood, East Grinstead, West Sussex, RH19 3TB	Ashdown Forest SANG	9,333.00
		Monitoring Costs	100.00
DM/19/2360	1 Woods Hill Lane, Ashurst Wood, East Grinstead, West Sussex, RH19 3RW	Ashdown Forest SANG	1,691.00
		Monitoring Costs	100.00
DM/19/3412	1 Reservoir Place, Lewes Road, Ashurst Wood, East Grinstead, West Sussex, RH19 3TB	Ashdown Forest SAMM - Interim	2,146.00
		Ashdown Forest SANG	1,275.00
		Monitoring Costs	300.00
DM/19/4603	Land Between 98 And 104 , Maypole Road, Ashurst Wood, West Sussex	Ashdown Forest SANG	7,448.00
		Monitoring Costs	150.00



Balcombe

App No	Address	Type	Potential (£)
DM/18/4541	Land East Of, Haywards Heath Road, Balcombe, West Sussex	Community Buildings	11,254.00
		Education - Primary	64,225.00
		Education - Secondary	69,120.00
		Formal Sport	19,622.00
		Kickabout	14,392.00
		Library	6,302.00
		Local Community Infrastructure	12,757.00
		Monitoring Costs	600.00
		Playspace	17,133.00
		Sustainable Transport (TAD) - WSCC	56,363.00

Bolney

App No	Address	Type	Potential (£)
DM/18/0953	Land North Of Bolney, London Road, Bolney, West Sussex	Library	0.01
DM/18/4697	Ricebridge Works, Brighton Road, Bolney, Haywards Heath, West Sussex, RH17 5NA	Sustainable Transport (TAD) - WSCC	85,081.00
DM/19/0001	Site Of Former Little Orchard, London Road, Bolney, West Sussex, RH17 5PY	Community Buildings	4,025.00
		Education - Primary	22,830.00
		Education - Secondary	24,570.00
		Formal Sport	7,018.00
		Kickabout	5,147.00
		Library	2,048.00
		Local Community Infrastructure	4,567.00
		Monitoring Costs	500.00
		Playspace	6,128.00
		Sustainable Transport (TAD) - WSCC	15,101.00



Burgess Hill

App No	Address	Type	Potential (£)
DM/16/2718	Keymer Brick & Tile Co Ltd, Nye Road, Burgess Hill, West Sussex, RH15 0LZ	Highway Improvement	155,000.00
		Highway Improvement	392,500.00
		Highway Improvement	30,000.00
DM/18/0509	Land To The West Of, Freeks Lane, Burgess Hill, West Sussex	A2300 Dualling	459,999.00
		Community Buildings	0.01
		Education - Early Years	550,000.00
		Education - Primary	2,760,000.00
		Education - Secondary	3,160,000.00
		Education - Special Needs	230,000.00
		Fire & Rescue Service	0.01
		Formal Sport	563,638.00
		Gypsy & Traveller	276,000.00
		Health	351,571.00

App No	Address	Type	Potential (£)
DM/18/0509	Land To The West Of, Freeks Lane, Burgess Hill, West Sussex	Library	0.01
		Local Community Infrastructure	0.01
		Monitoring Costs	7,900.00
		Off Site Maintenance	144,660.00
		Open Space Commuted Sum	311,227.00
		Police	72,579.00
		Recycling	13,800.00
		Travel Plan	1,500.00
		Walking & Cycling Works	50,000.00
		Waste Facilities	51,257.00
Wivelsfield Station Cycle Parking	10,000.00		



App No	Address	Type	Potential (£)
DM/18/5068	Day Centre, Royal George Road, Burgess Hill, West Sussex, RH15 9SJ	Community Buildings	5,491.00
		Education - Primary	30,908.00
		Education - Secondary	33,264.00
		Education - Sixth Form	7,795.00
		Formal Sport	9,574.00
		Kickabout	7,022.00
		Library	2,784.00
		Local Community Infrastructure	6,232.00
		Monitoring Costs	400.00
		Playspace	8,360.00
		Sustainable Transport (TAD) - WSCC	16,196.00

East Grinstead

App No	Address	Type	Potential (£)
DM/17/3897	Imberhorne Farm, Imberhorne Lane, East Grinstead, West Sussex, RH19 1TX	Ashdown Forest SAMM - Interim	1,404.00
DM/18/0285	78 London Road, East Grinstead, West Sussex, RH19 1EP	Ashdown Forest SAMM - Interim	19,154.00
		Community Buildings	5,398.00
		Education - Primary	5,958.00
		Education - Secondary	6,413.00
		Education - Sixth Form	1,505.00
		Formal Sport	9,411.00
		Library	2,731.00
		Local Community Infrastructure	6,125.00
		Monitoring Costs	400.00
		Playspace	4,513.00
		Sustainable Transport (TAD) - WSCC	11,868.00

Financial contributions secured (by parish)



App No	Address	Type	Potential (£)
DM/18/2311	30-34 London Road, East Grinstead, West Sussex, RH19 1AG	Ashdown Forest SAMM - Interim	31,288.00
		Monitoring Costs	100.00
DM/18/2702	Land Rear Of 5 High Street, East Grinstead, West Sussex, RH19 3AG	Ashdown Forest SAMM - Interim	4,774.00
		Monitoring Costs	100.00
DM/18/3022	11A Crawley Down Road, Felbridge, West Sussex	Ashdown Forest SAMM - Interim	69,362.00
		Community Buildings	20,039.00
		Education - Primary	104,390.00
		Education - Secondary	112,345.00
		Education - Sixth Form	26,318.00
		Formal Sport	34,939.00
		Kickabout	23,199.00
		Library	10,324.00
		Local Community Infrastructure	22,929.00

App No	Address	Type	Potential (£)
DM/18/3022	11A Crawley Down Road, Felbridge, West Sussex	Monitoring Costs	1,200.00
		Playspace	27,617.00
		Sustainable Transport (TAD) - WSCC	98,537.00
DM/18/3417	Farringdon House, Wood Street, East Grinstead, West Sussex	Ashdown Forest SAMM - Interim	50,122.00
		Monitoring Costs	100.00
DM/19/0083	43 Green Hedges Avenue, East Grinstead, West Sussex, RH19 1DZ	Ashdown Forest SAMM - Interim	2,628.00
		Ashdown Forest SANG	1,691.00
DM/19/0627	13A Station Road, East Grinstead, West Sussex, RH19 1DJ	Ashdown Forest SANG	1,356.00
DM/19/0628	37 Edinburgh Way, East Grinstead, West Sussex, RH19 4RT	Ashdown Forest SAMM - Interim	2,146.00
		Ashdown Forest SANG	1,275.00
		Monitoring Costs	300.00
DM/19/0658	Warrenside Lodge, College Lane, East Grinstead, West Sussex, RH19 3LR	Ashdown Forest SANG	1,691.00

Financial contributions secured (by parish)



App No	Address	Type	Potential (£)
DM/19/0778	Farringdon House, Wood Street, East Grinstead, West Sussex	Ashdown Forest SANG	12,777.00
		Monitoring Costs	100.00
DM/19/0913	McIndoe House, Cantelupe Road, East Grinstead, West Sussex	Ashdown Forest SANG - Interim	1,404.00
		Monitoring Costs	100.00
DM/19/0922	Land Adj. To Trilands, Manor Road, East Grinstead, West Sussex, RH19 1LR	Ashdown Forest SANG - Interim	2,628.00
		Monitoring Costs	100.00
DM/19/1016	Oakhurst, Maypole Road, East Grinstead, West Sussex, RH19 1HL	Ashdown Forest SANG - Interim	12,134.00
		Community Buildings	3,370.00
		Education - Primary	5,958.00
		Education - Secondary	6,413.00
		Education - Sixth Form	1,505.00
		Formal Sport	5,875.00

App No	Address	Type	Potential (£)
DM/19/1016	Oakhurst, Maypole Road, East Grinstead, West Sussex, RH19 1HL	Kickabout	3,791.00
		Library	1,681.00
		Local Community Infrastructure	3,825.00
		Monitoring Costs	500.00
		Playspace	4,513.00
		Sustainable Transport (TAD) - WSCC	10,157.00
DM/19/1063	Pilgrims Wood, West Lane, East Grinstead, West Sussex, RH19 4HH	Ashdown Forest SANG - Interim	1,404.00
		Ashdown Forest SANG	886.00
		Monitoring Costs	300.00
DM/19/1073	Farringdon House, Wood Street, East Grinstead, West Sussex	Ashdown Forest SANG	31,075.00
		Monitoring Costs	100.00
DM/19/1136	Meadway Place And Meadway Croft, Lowdells Lane, East Grinstead, West Sussex	Ashdown Forest SANG	886.00



App No	Address	Type	Potential (£)
DM/19/1613	Ashplats House, Holtye Road, East Grinstead, West Sussex, RH19 3EZ	Ashdown Forest SAMM - Interim	0.01
		Community Buildings	18,175.00
		Education - Primary	0.01
		Education - Secondary	0.01
		Education - Sixth Form	0.01
		Formal Sport	31,690.00
		Kickabout	22,200.00
		Library	0.01
		Local Community Infrastructure	22,868.00
		Monitoring Costs	600.00
		Playspace	26,429.00
		Sustainable Transport (TAD) - WSCC	0.01

App No	Address	Type	Potential (£)
DM/19/1664	Kings House, 13 Cantelupe Road, East Grinstead, West Sussex	Ashdown Forest SAMM - Interim	5,616.00
		Monitoring Costs	100.00
DM/19/1975	2 London Road, East Grinstead, West Sussex, RH19 1AQ	Ashdown Forest SAMM - Interim	4,292.00
		Monitoring Costs	100.00
DM/19/2083	33 - 35 London Road, East Grinstead, West Sussex, RH19 1AW	Ashdown Forest SANG	3,436.00
		Monitoring Costs	100.00
DM/19/2165	9 Maple Drive, East Grinstead, West Sussex, RH19 3UR	Ashdown Forest SAMM - Interim	2,146.00
DM/19/2664	37-43 London Road, East Grinstead, West Sussex, RH19 1AW	Ashdown Forest SANG	3,834.00
		Monitoring Costs	100.00
DM/19/2786	53 Cantelupe Road, East Grinstead, West Sussex, RH19 3BL	Ashdown Forest SAMM - Interim	1,404.00
		Monitoring Costs	100.00

Financial contributions secured (by parish)



App No	Address	Type	Potential (£)
DM/19/2972	McIndoe House, Cantelupe Road, East Grinstead, West Sussex	Ashdown Forest SANG	886.00
		Monitoring Costs	100.00
DM/19/2999	Quinhollies, Frith Park, East Grinstead, West Sussex, RH19 2BT	Ashdown Forest SANG	3,180.00
		Monitoring Costs	100.00
DM/19/3001	Site Of Former Wallis Centre, De La Warr Road, East Grinstead, West Sussex, RH19 3BS	Ashdown Forest SANG	11,347.00
		Monitoring Costs	100.00
DM/19/3102	Land Adjacent To Wynnecroft, Lingfield Road, East Grinstead, West Sussex, RH19 2ED	Ashdown Forest SANG	1,275.00
		Monitoring Costs	150.00
DM/19/3344	The Little House, Old Road, East Grinstead, West Sussex, RH19 3NQ	Ashdown Forest SANG	2,033.00
		Monitoring Costs	150.00
DM/19/4026	1 Bell Hammer, East Grinstead, West Sussex, RH19 4EF	Ashdown Forest SANG	11,302.00
		Monitoring Costs	150.00

App No	Address	Type	Potential (£)
DM/19/4157	Wardens Flat, 22 West Hill, East Grinstead, West Sussex, RH19 4EP	Ashdown Forest SAMM - Interim	4,212.00
		Ashdown Forest SANG	2,658.00
		Monitoring Costs	300.00
DM/19/4584	53 Cantelupe Road, East Grinstead, West Sussex, RH19 3BL	Ashdown Forest SANG	886.00
		Monitoring Costs	150.00
DM/19/5000	6 The Parade, London Road, East Grinstead, West Sussex, RH19 1QL	Ashdown Forest SANG	886.00
		Monitoring Costs	150.00



Hassocks

App No	Address	Type	Potential (£)
DM/18/2342 DM/19/1897	Land To The Rear Of Friars Oak, London Road, Hassocks, West Sussex, BN6 9NA	Community Buildings	0.01
		Education - Primary	0.01
		Education - Secondary	0.01
		Formal Sport	159,297.00
		Health	82,590.00
		Library	0.01
		Local Community Infrastructure	0.01
		Monitoring Costs	1,200.00
		Police	21,761.54
		DM/18/4979	Land North Of Clayton Mills, Ockley Lane, Hassocks, West Sussex
Education - Primary	2,773,192.00		
Education - Secondary	0.01		
Education - Sixth Form	0.01		
Footpath Improvement	57,000.00		
Formal Sport	0.01		

App No	Address	Type	Potential (£)		
DM/18/4979	Land North Of Clayton Mills, Ockley Lane, Hassocks, West Sussex	Gypsy & Traveller	750,000.00		
		Health	326,289.00		
		Library	0.01		
		Lodge Lane / New Road Junction	40,000.00		
		Off site open space	50,000.00		
		Open Space Commuted Sum	401,760.65		
		Police	86,175.00		
		Traffic Regulation Order (TRO)	7,300.00		
		DM/19/0279	Royal Mail, Hassocks Delivery Office, 36 Keymer Road, Hassocks, West Sussex, BN6 8AA	Community Buildings	6,677.00
				Education - Primary	25,841.00
Education - Secondary	27,810.00				
Formal Sport	11,642.00				
Kickabout	7,051.00				
Library	3,939.00				
Local Community Infrastructure	7,576.00				



App No	Address	Type	Potential (£)
DM/19/0279	Royal Mail, Hassocks Delivery Office, 36 Keymer Road, Hassocks, West Sussex, BN6 8AA	Monitoring Costs	500.00
		Playspace	8,930.00
		Sustainable Transport (TAD) - WSCC	11,177.00

Haywards Heath

App No	Address	Type	Potential (£)
DM/17/2384	NCP Ltd, Harlands Road Car Park, Harlands Road, Haywards Heath, West Sussex	Community Buildings	19,406.00
		Education - Primary	20,259.00
		Education - Secondary	21,803.00
		Formal Sport	33,837.00
		Kickabout	12,888.00
		Library	9,597.00
		Monitoring Costs	500.00
		Playspace	15,343.00
		Sustainable Transport (TAD) - WSCC	67,892.00

App No	Address	Type	Potential (£)
DM/18/1274	23 And 25 Bolnore Road, Haywards Heath, West Sussex, RH16 4AB	Affordable Housing (off-site)	199,692.00
		Community Buildings	8,892.00
		Formal Sport	15,504.00
		Library	3,571.00
		Local Community Infrastructure	10,095.00
		Monitoring Costs	400.00
		Sustainable Transport (TAD) - WSCC	26,427.00
DM/18/4118	Land Parcel North Of 99, Franklands Village, Haywards Heath, West Sussex	Community Buildings	12,662.00
		Education - Primary	25,452.00
		Education - Secondary	27,392.00
		Formal Sport	22,078.00
		Kickabout	16,193.00
		Library	7,195.00
		Local Community Infrastructure	14,352.00



App No	Address	Type	Potential (£)
DM/18/4118	Land Parcel North Of 99, Franklands Village, Haywards Heath, West Sussex	Monitoring Costs	500.00
		Playspace	19,227.00
		Sustainable Transport (TAD) - WSCC	47,770.00
DM/18/4837	Land At 37 - 55 Perrymount Road, Haywards Heath, West Sussex, RH16 3BN	Community Buildings	65,974.00
		Education - Primary	78,694.00
		Education - Secondary	84,691.00
		Formal Sport	115,032.00
		Health	60,820.00
		Kickabout	50,261.00
		Library	36,711.00
		Local Community Infrastructure	74,786.00
		Monitoring Costs	1,200.00
		Playspace	59,835.00
	Sustainable Transport (TAD) - WSCC	168,082.00	

App No	Address	Type	Potential (£)
DM/18/4837	Land At 37 - 55 Perrymount Road, Haywards Heath, West Sussex, RH16 3BN	Traffic Regulation Order (TRO)	7,500.00
DM/19/2764	Gamblemead, Fox Hill, Haywards Heath, West Sussex, RH16 4QT	Community Buildings	13,276.00
		Education - Primary	29,241.00
		Education - Secondary	31,471.00
		Formal Sport	23,147.00
		Library	3,338.00
		Local Community Infrastructure	15,045.00
	Monitoring Costs	1,200.00	

Horsted Keynes

App No	Address	Type	Potential (£)
DM/19/4683	Porches Farm Riding Stables, Birchgrove Road, Horsted Keynes, Haywards Heath, West Sussex, RH17 7BS	Ashdown Forest SAMM - Interim	742.00
		Ashdown Forest SANG	389.00
		Monitoring Costs	300.00

Hurstpierpoint And Sayers Common

App No	Address	Type	Potential (£)
DM/19/2641	Land South Of A2300, Gatehouse Lane, Goddards Green, West Sussex	A23/A2300 Junction Improvement	208,455.00
		A2300/Cuckfield Road Improvement Scheme	516,715.00
		Monitoring Costs	300.00

Lindfield Rural

App No	Address	Type	Potential (£)
DM/17/2584	Grange Farm, Ardingly Road, Lindfield, Haywards Heath, West Sussex, RH16 2QY	Ashdown Forest SAMM - Interim	5,616.00
		Monitoring Costs	100.00
DM/18/0622	Cockhaise Farm, Monteswood Lane, Lindfield, Haywards Heath, West Sussex, RH16 2QP	Ashdown Forest SAMM - Interim	2,628.00
		Monitoring Costs	100.00

Slaugham

App No	Address	Type	Potential (£)
DM/18/3515	Golf House, Horsham Road, Pease Pottage, West Sussex, RH11 9SG	Community Buildings	10,813.00
		Education - Primary	75,099.00
		Education - Secondary	80,825.00
		Formal Sport	24,892.00
		Kickabout	5,439.00
		Library	7,439.00
		Local Community Infrastructure	13,955.00
		Monitoring Costs	500.00
		Playspace	19,193.00



Turners Hill

App No	Address	Type	Potential (£)
DM/19/1515	Site Of Sopers Ride, Selsfield Road, Turners Hill, West Sussex, RH10 4PP	Ashdown Forest SANG	13,488.00
DM/19/4692	Rashes Farm, Selsfield Road, Turners Hill, Crawley, West Sussex, RH10 4PR	Ashdown Forest SANG	722.00
		Ashdown Forest SANG	1,275.00
		Monitoring Costs	300.00

West Hoathly

App No	Address	Type	Potential (£)
DM/17/5222	Land To The Rear Of Bow Cottage, North Lane, West Hoathly, West Sussex	Ashdown Forest SANG	3,140.00
		Ashdown Forest SANG	2,033.00
		Monitoring Costs	300.00
DM/18/2334	Land Adjacent To Vine Yard, North Lane, West Hoathly, East Grinstead, West Sussex, RH19 4PP	Ashdown Forest SANG	2,628.00
		Monitoring Costs	100.00

App No	Address	Type	Potential (£)
DM/18/4784	Pickeridge Cottage, Cob Lane, Ardingly, Haywards Heath, West Sussex, RH17 6ST	Ashdown Forest SANG	1,404.00
		Monitoring Costs	100.00
DM/19/1584	Land Adjacent To Marjac, Top Road, Sharpthorne, East Grinstead, West Sussex, RH19 4PQ	Ashdown Forest SANG	7,884.00
		Monitoring Costs	100.00
DM/19/1923	West Hoathly Garage, West Hoathly Garage, Selsfield Road, West Hoathly, East Grinstead, West Sussex, RH19 4QL	Ashdown Forest SANG	1,691.00
		Monitoring Costs	100.00
DM/19/4538	Land At Long Meadow, Station Road, Sharpthorne, East Grinstead, West Sussex, RH19 4NY	Ashdown Forest SANG	5,256.00
		Ashdown Forest SANG	3,382.00
		Monitoring Costs	300.00



Worth

App No	Address	Type	Potential (£)
DM/18/0327	Cuttinglye Farm, Cuttinglye Road, Crawley Down, Crawley, West Sussex, RH10 4LR	Ashdown Forest SAMM - Interim	2,628.00
DM/18/2924	Land South Of Grange Park Cottage, Sandhill Lane, Crawley Down, West Sussex	Ashdown Forest SAMM - Interim	3,140.00
		Monitoring Costs	100.00
DM/18/4013	Land R/o West Lodge, Tiltwood, Hophurst Lane, Crawley Down, Crawley, West Sussex, RH10 4LL	Ashdown Forest SAMM - Interim	6,280.00
		Monitoring Costs	100.00
DM/19/0497	Development Site To Rear Of Tiltwood House, Gage Close, Crawley Down, West Sussex	Ashdown Forest SANG	8,455.00
		Monitoring Costs	100.00
DM/19/1269	Ollen, Vicarage Road, Crawley Down, Crawley, West Sussex, RH10 4JJ	Ashdown Forest SAMM - Interim	2,628.00
		Monitoring Costs	100.00

App No	Address	Type	Potential (£)
DM/19/1335	Tiltwood House, Hophurst Lane, Crawley Down, Crawley, West Sussex, RH10 4LL	Ashdown Forest SANG	2,033.00
		Monitoring Costs	100.00
DM/19/1899	Land Adjacent To Sandhill House, Sandhill Lane, Crawley Down, Crawley, West Sussex, RH10 4LD	Ashdown Forest SAMM - Interim	3,140.00
		Monitoring Costs	100.00
DM/19/1959	Land Adjacent To Greensleeves, Hophurst Lane, Crawley Down, Crawley, West Sussex, RH10 4LL	Ashdown Forest SANG	1,691.00
		Monitoring Costs	100.00
DM/19/3064	Tiltwood West, Hophurst Lane, Crawley Down, Crawley, West Sussex, RH10 4LL	Ashdown Forest SANG	2,033.00
DM/19/4042	Land Adjacent To Sandhill House, Sandhill Lane, Crawley Down, Crawley, West Sussex, RH10 4LD	Ashdown Forest SANG	2,033.00
		Monitoring Costs	150.00
DM/19/4816	Landfall Lodge, Sandhill Lane, Crawley Down, Crawley, West Sussex, RH10 4LE	Ashdown Forest SANG	2,033.00
		Monitoring Costs	150.00
DM/19/5020	Land South West Of Ascotts, Crawley Down Road, Felbridge, West Sussex	Ashdown Forest SANG	2,033.00
		Monitoring Costs	150.00



Financial contributions secured (by parish)

App No	Address	Type	Potential (£)
DM/19/5166	Land North Of Ascotts, Crawley Down Road, Felbridge, East Grinstead, West Sussex, RH19 2PS	Ashdown Forest SANG	4,066.00
		Monitoring Costs	150.00



Appendix 3 – Affordable housing

The table below lists on-site affordable units secured in 2019/2020.

App No	Site Address	Overall housing provision	Number of Affordable Housing	Tenure	Parish
DM/17/2384	Harlands Road Car Park, Haywards Heath	40	3	Shared Ownership	Haywards Heath
DM/18/0509	Land to the west of Freeks Lane, Burgess Hill, o	460	104	Affordable rented	Burgess Hill
		460	34	Shared Ownership	
DM/18/4118	Land north Of 99 Franklands Village, Haywards Heath	24	8	Affordable rented	Haywards Heath
DM/18/3022	11A Crawley Down Road, Felbridge	32	8	Affordable rented	East Grinstead
			2	Shared Ownership	
DM/17/2695	Land At Willowtrees And Spinney Hill, Lewes Road, Ashurst Wood	7	2	Affordable rented	Ashurst Wood
DM/18/4837	Land At 37 - 55 Perrymount Road, Haywards Heath	145	44	Affordable rented	Haywards Heath
DM/18/5114	Burgess Hill Northern Arc	3040	684	Affordable rented	Ansty And Staplefield
			228	Shared Ownership	

App No	Site Address	Overall housing provision	Number of Affordable Housing	Tenure	Parish
DM/19/1897	Land To The Rear Of Friars Oak, London Road, Hassocks	130	39	Affordable rented	Hassocks
DM/18/3515	Golf House, Horsham Road, Pease Pottage	25	6	Affordable rented	Slaugham
			2	Shared Ownership	
DM/19/1613	Ashplats House, Holtye Road, East Grinstead	30	7	Affordable rented	East Grinstead
			2	Shared Ownership	
DM/18/4541	Land East Of, Haywards Heath Road, Balcombe	16	4	Affordable rented	Balcombe
			1	Shared Ownership	
DM/18/4979	Land North Of Clayton Mills, Ockley Lane, Hassocks	500	113	Affordable rented	Hassocks
			37	Shared Ownership	
DM/19/3123	Bridge Hall, Cuckfield Road, Burgess Hill, West Sussex, RH15 8RE	40	9	Affordable rented	Ansty And Staplefield
			3	Shared Ownership	
DM/19/2764	Gamblemead, Fox Hill, Haywards Heath	19	5	Affordable rented	Haywards Heath
			1	Shared Ownership	



Appendix 4 – Financial contributions received

For ease of search, this data set is available:

By contribution type

By application number

By parish

N.B.

- Where contributions have been refunded to a developer, a negative amount will be shown against them. In this report, this relates to five contributions received for SAMM and SANG paid upon completion of the deed but for which planning permission expired.
- Details relating to monitoring fees are included within [Appendix 5](#)



Community Facilities

App No	Address	Parish	Received (£)
COMMUNITY BUILDINGS			
12/04141/OUT	Land At Little Park Farm And Land North Of, Highfield Drive, Hurstpierpoint, West Sussex	Hurstpierpoint And Sayers Common	71,996.20
DM/16/2347	Land South Of Bolney Road, Bolney Road, Ansty, West Sussex	Ansty And Staplefield	9,131.08
DM/16/4496	Rookery Farm, Rocky Lane, Haywards Heath, West Sussex, RH16 4RW	Ansty And Staplefield	74,055.62
DM/16/5648	Land To The East Of Gravelye Lane, Gravelye Lane, Lindfield, West Sussex	Lindfield Rural	30,324.40
DM/17/1521	Lingfield Lodge Retirement Home, London Road, East Grinstead, West Sussex, RH19 1PG	East Grinstead	9,428.27
DM/17/2710	Land Parcel At 537029 132846, Bluebell Lane, Sharpthorne, West Sussex	West Hoathly	7,980.80
DM/17/3105	Hook Place, Cuckfield Road, Burgess Hill, West Sussex, RH15 8RF	Ansty And Staplefield	4,363.27
DM/17/4137	Land Parcel North Of, Charles Bennett Court, Franklands Village, Haywards Heath, West Sussex	Haywards Heath	5,316.71
DM/17/4307	Land West Of, London Road, Hassocks, West Sussex	Hassocks	57,010.42
DM/18/1435	Expresslube UK Ltd, 66A Victoria Road, Burgess Hill, West Sussex, RH15 9LH	Burgess Hill	5,591.61
DM/18/1762	Bell Hammer, East Grinstead, West Sussex, RH19 4EF	East Grinstead	10,202.72
DM/18/2616	Hassocks Golf Club, London Road, Hassocks, West Sussex, BN6 9NA	Hassocks	111,577.78

App No	Address	Parish	Received (£)
DM/18/2739	Land At The Corner Of , Lowdells Lane And Buckhurst Way, East Grinstead, West Sussex	East Grinstead	4,181.00
DM/18/5068	Day Centre, Royal George Road, Burgess Hill, West Sussex, RH15 9SJ	Burgess Hill	5,491.00
LOCAL COMMUNITY INFRASTRUCTURE			
09/03697/OUT	Keymer Brick & Tile Co Ltd, Nye Road, Burgess Hill, West Sussex, RH15 0LZ	Burgess Hill	46,323.47
12/04141/OUT	Land At Little Park Farm And Land North Of, Highfield Drive, Hurstpierpoint, West Sussex	Hurstpierpoint And Sayers Common	93,654.81
DM/16/2347	Land South Of Bolney Road, Bolney Road, Ansty, West Sussex	Ansty And Staplefield	11,890.46
DM/16/4496	Rookery Farm, Rocky Lane, Haywards Heath, West Sussex, RH16 4RW	Ansty And Staplefield	96,439.15
DM/16/5648	Land To The East Of Gravelye Lane, Gravelye Lane, Lindfield, West Sussex	Lindfield Rural	39,495.30
DM/17/2710	Land Parcel At 537029 132846, Bluebell Lane, Sharpthorne, West Sussex	West Hoathly	11,430.83
DM/17/3105	Hook Place, Cuckfield Road, Burgess Hill, West Sussex, RH15 8RF	Ansty And Staplefield	5,681.34
DM/17/4137	Land Parcel North Of, Charles Bennett Court, Franklands Village, Haywards Heath, West Sussex	Haywards Heath	6,922.53
DM/17/4307	Land West Of, London Road, Hassocks, West Sussex	Hassocks	73,513.16
DM/18/1435	Expresslube UK Ltd, 66A Victoria Road, Burgess Hill, West Sussex, RH15 9LH	Burgess Hill	6,812.81
DM/18/2616	Hassocks Golf Club, London Road, Hassocks, West Sussex, BN6 9NA	Hassocks	127,079.78



App No	Address	Parish	Received (£)
DM/18/2739	Land At The Corner Of , Lowdells Lane And Buckhurst Way, East Grinstead, West Sussex	East Grinstead	4,745.00
DM/18/5068	Day Centre, Royal George Road, Burgess Hill, West Sussex, RH15 9SJ	Burgess Hill	6,232.00

Open Space and Leisure

App No	Address	Parish	Received (£)
ASHDOWN FOREST SANG			
DM/15/0855	Phoenix House, 23 - 25 Cantelupe Road, East Grinstead, West Sussex, RH19 3BE	East Grinstead	14,706.13
DM/15/1606	Horncombe, Cob Lane, Ardingly, Haywards Heath, West Sussex, RH17 6ST	West Hoathly	1,414.17
DM/15/1937	Land Parcel South Of The Holt, Selsfield Road, Ardingly, West Sussex	Ardingly	1,879.18
DM/15/3934	89 - 93 Hammerwood Road, Ashurst Wood, East Grinstead, West Sussex, RH19 3RX	Ashurst Wood	-4,066.00
DM/15/4326	Saxons, Horsted Lane, Sharpthorne, East Grinstead, West Sussex, RH19 4HY	Horsted Keynes	971.19
DM/19/0083	43 Green Hedges Avenue, East Grinstead, West Sussex, RH19 1DZ	East Grinstead	1,691.00
DM/19/0497	Development Site To Rear Of Tiltwood House, Gage Close, Crawley Down, West Sussex	Worth	8,455.00
DM/19/0627	13A Station Road, East Grinstead, West Sussex, RH19 1DJ	East Grinstead	1,356.00
DM/19/0628	37 Edinburgh Way, East Grinstead, West Sussex, RH19 4RT	East Grinstead	0.00

App No	Address	Parish	Received (£)
DM/19/0649	1 Munnion Road, Ardingly, Haywards Heath, West Sussex, RH17 6RR	Ardingly	2,033.00
DM/19/0658	Warrenside Lodge, College Lane, East Grinstead, West Sussex, RH19 3LR	East Grinstead	1,691.00
DM/19/0778	Farringdon House, Wood Street, East Grinstead, West Sussex	East Grinstead	12,777.00
DM/19/1063	Pilgrims Wood, West Lane, East Grinstead, West Sussex, RH19 4HH	East Grinstead	886.00
DM/19/1073	Farringdon House, Wood Street, East Grinstead, West Sussex	East Grinstead	31,075.00
DM/19/1136	Meadway Place And Meadway Croft, Lowdells Lane, East Grinstead, West Sussex	East Grinstead	886.00
DM/19/1335	Tiltwood House, Hophurst Lane, Crawley Down, Crawley, West Sussex, RH10 4LL	Worth	2,033.00
DM/19/1515	Site Of Sopers Ride, Selsfield Road, Turners Hill, West Sussex, RH10 4PP	Turners Hill	13,488.00
DM/19/1846	Land At Willowtrees And Spinney Hill, Lewes Road, Ashurst Wood, East Grinstead, West Sussex, RH19 3TB	Ashurst Wood	9,333.00
DM/19/1923	West Hoathly Garage, West Hoathly Garage, Selsfield Road, West Hoathly, East Grinstead, West Sussex, RH19 4QL	West Hoathly	1,691.00
DM/19/1959	Land Adjacent To Greensleeves, Hophurst Lane, Crawley Down, Crawley, West Sussex, RH10 4LL	Worth	1,691.00
DM/19/2083	33 - 35 London Road, East Grinstead, West Sussex, RH19 1AW	East Grinstead	3,436.00
DM/19/2360	1 Woods Hill Lane, Ashurst Wood, East Grinstead, West Sussex, RH19 3RW	Ashurst Wood	1,691.00

Financial contributions received (by contribution type)



App No	Address	Parish	Received (£)
DM/19/2664	37-43 London Road, East Grinstead, West Sussex, RH19 1AW	East Grinstead	3,834.00
DM/19/2972	McIndoe House, Cantelupe Road, East Grinstead, West Sussex	East Grinstead	886.00
DM/19/2999	Quinhollies, Frith Park, East Grinstead, West Sussex, RH19 2BT	East Grinstead	3,180.00
DM/19/3001	Site Of Former Wallis Centre, De La Warr Road, East Grinstead, West Sussex, RH19 3BS	East Grinstead	11,347.00
DM/19/3064	Tiltwood West, Hophurst Lane, Crawley Down, Crawley, West Sussex, RH10 4LL	Worth	2,033.00
DM/19/3102	Land Adjacent To Wynncroft, Lingfield Road, East Grinstead, West Sussex, RH19 2ED	East Grinstead	1,275.00
DM/19/3344	The Little House, Old Road, East Grinstead, West Sussex, RH19 3NQ	East Grinstead	2,033.00
DM/19/3412	1 Reservoir Place, Lewes Road, Ashurst Wood, East Grinstead, West Sussex, RH19 3TB	Ashurst Wood	1,275.00
DM/19/4026	1 Bell Hammer, East Grinstead, West Sussex, RH19 4EF	East Grinstead	11,302.00
DM/19/4042	Land Adjacent To Sandhill House, Sandhill Lane, Crawley Down, Crawley, West Sussex, RH10 4LD	Worth	2,033.00
DM/19/4157	Wardens Flat, 22 West Hill, East Grinstead, West Sussex, RH19 4EP	East Grinstead	2,658.00
DM/19/4538	Land At Long Meadow, Station Road, Sharpthorne, East Grinstead, West Sussex, RH19 4NY	West Hoathly	3,382.00

App No	Address	Parish	Received (£)
DM/19/4584	53 Cantelupe Road, East Grinstead, West Sussex, RH19 3BL	East Grinstead	886.00
DM/19/4603	Land Between 98 And 104 , Maypole Road, Ashurst Wood, West Sussex	Ashurst Wood	7,448.00
DM/19/4683	Porches Farm Riding Stables, Birchgrove Road, Horsted Keynes, Haywards Heath, West Sussex, RH17 7BS	Horsted Keynes	389.00
DM/19/4692	Rashes Farm, Selsfield Road, Turners Hill, Crawley, West Sussex, RH10 4PR	Turners Hill	1,275.00
DM/19/4816	Landfall Lodge, Sandhill Lane, Crawley Down, Crawley, West Sussex, RH10 4LE	Worth	2,033.00
DM/19/5000	6 The Parade, London Road, East Grinstead, West Sussex, RH19 1QL	East Grinstead	886.00
DM/19/5020	Land South West Of Ascotts, Crawley Down Road, Felbridge, West Sussex	Worth	2,033.00
DM/19/5166	Land North Of Ascotts, Crawley Down Road, Felbridge, East Grinstead, West Sussex, RH19 2PS	Worth	4,066.00
FORMAL SPORT			
12/04141/OUT	Land At Little Park Farm And Land North Of, Highfield Drive, Hurstpierpoint, West Sussex	Hurstpierpoint And Sayers Common	165,740.59
DM/16/2347	Land South Of Bolney Road, Bolney Road, Ansty, West Sussex	Ansty And Staplefield	21,019.43
DM/16/4496	Rookery Farm, Rocky Lane, Haywards Heath, West Sussex, RH16 4RW	Ansty And Staplefield	170,481.93
DM/16/5648	Land To The East Of Gravelye Lane, Gravelye Lane, Lindfield, West Sussex	Lindfield Rural	69,824.54

Financial contributions received (by contribution type)



App No	Address	Parish	Received (£)
DM/17/2710	Land Parcel At 537029 132846, Bluebell Lane, Sharpthorne, West Sussex	West Hoathly	18,372.46
DM/17/3105	Hook Place, Cuckfield Road, Burgess Hill, West Sussex, RH15 8RF	Ansty And Staplefield	10,044.61
DM/17/4137	Land Parcel North Of, Charles Bennett Court, Franklands Village, Haywards Heath, West Sussex	Haywards Heath	12,239.24
DM/17/4307	Land West Of, London Road, Hassocks, West Sussex	Hassocks	131,243.25
DM/18/1435	Expresslube UK Ltd, 66A Victoria Road, Burgess Hill, West Sussex, RH15 9LH	Burgess Hill	9,750.37
DM/18/1762	Bell Hammer, East Grinstead, West Sussex, RH19 4EF	East Grinstead	17,789.80
DM/18/2616	Hassocks Golf Club, London Road, Hassocks, West Sussex, BN6 9NA	Hassocks	194,546.29
DM/18/2739	Land At The Corner Of , Lowdells Lane And Buckhurst Way, East Grinstead, West Sussex	East Grinstead	7,290.00
DM/18/5068	Day Centre, Royal George Road, Burgess Hill, West Sussex, RH15 9SJ	Burgess Hill	9,574.00
KICKABOUT			
DM/16/2347	Land South Of Bolney Road, Bolney Road, Ansty, West Sussex	Ansty And Staplefield	4,945.56
DM/17/2710	Land Parcel At 537029 132846, Bluebell Lane, Sharpthorne, West Sussex	West Hoathly	4,322.93
DM/17/4137	Land Parcel North Of, Charles Bennett Court, Franklands Village, Haywards Heath, West Sussex	Haywards Heath	2,880.19

App No	Address	Parish	Received (£)
DM/17/4307	Land West Of, London Road, Hassocks, West Sussex	Hassocks	30,231.39
DM/18/1435	Expresslube UK Ltd, 66A Victoria Road, Burgess Hill, West Sussex, RH15 9LH	Burgess Hill	7,151.02
DM/18/2739	Land At The Corner Of , Lowdells Lane And Buckhurst Way, East Grinstead, West Sussex	East Grinstead	3,791.00
DM/18/5068	Day Centre, Royal George Road, Burgess Hill, West Sussex, RH15 9SJ	Burgess Hill	7,022.00
PLAYSPACE			
DM/16/2347	Land South Of Bolney Road, Bolney Road, Ansty, West Sussex	Ansty And Staplefield	17,452.50
DM/17/2710	Land Parcel At 537029 132846, Bluebell Lane, Sharpthorne, West Sussex	West Hoathly	15,254.96
DM/17/4137	Land Parcel North Of, Charles Bennett Court, Franklands Village, Haywards Heath, West Sussex	Haywards Heath	10,162.48
DM/18/1435	Expresslube UK Ltd, 66A Victoria Road, Burgess Hill, West Sussex, RH15 9LH	Burgess Hill	8,513.98
DM/18/2739	Land At The Corner Of , Lowdells Lane And Buckhurst Way, East Grinstead, West Sussex	East Grinstead	4,513.00
DM/18/5068	Day Centre, Royal George Road, Burgess Hill, West Sussex, RH15 9SJ	Burgess Hill	8,360.00



Financial contributions received (by contribution type)

Health

App No	Address	Parish	Received (£)
DM/16/4496	Rookery Farm, Rocky Lane, Haywards Heath, West Sussex, RH16 4RW	Ansty And Staplefield	107,274.00
DM/16/5648	Land To The East Of Gravelye Lane, Gravelye Lane, Lindfield, West Sussex	Lindfield Rural	43,742.13
DM/17/4307	Land West Of, London Road, Hassocks, West Sussex	Hassocks	77,171.58
DM/18/2616	Hassocks Golf Club, London Road, Hassocks, West Sussex, BN6 9NA	Hassocks	102,985.69

Other

App No	Address	Parish	Received (£)
ASHDOWN FOREST SAMM - INTERIM			
DM/15/0855	Phoenix House, 23 - 25 Cantelupe Road, East Grinstead, West Sussex, RH19 3BE	East Grinstead	21,722.79
DM/15/1606	Horncombe, Cob Lane, Ardingly, Haywards Heath, West Sussex, RH17 6ST	West Hoathly	2,380.24
DM/15/1937	Land Parcel South Of The Holt, Selsfield Road, Ardingly, West Sussex	Ardingly	2,920.45
DM/15/3934	89 - 93 Hammerwood Road, Ashurst Wood, East Grinstead, West Sussex, RH19 3RX	Ashurst Wood	-6,280.00
DM/15/4326	Saxons, Horsted Lane, Sharpthorne, East Grinstead, West Sussex, RH19 4HY	Horsted Keynes	1,539.00
DM/16/0011	Alan Martin Meats, 45 Maypole Road, Ashurst Wood, East Grinstead, West Sussex, RH19 3RB	Ashurst Wood	2,878.48

App No	Address	Parish	Received (£)
DM/16/0600	Development Site To Rear Of Tiltwood House, Gage Close, Crawley Down, West Sussex	Worth	14,326.32
DM/16/3196	Wallis Centre, De La Warr Road, East Grinstead, West Sussex, RH19 3BS	East Grinstead	19,361.34
DM/16/3594	The Baskings Parva, Selsfield Road, West Hoathly, East Grinstead, West Sussex, RH19 4LP	West Hoathly	-5,256.00
DM/17/0696	122 Queens Road, East Grinstead, West Sussex, RH19 1BD	East Grinstead	7,762.00
DM/17/2695	Land At Willowtrees And Spinney Hill, Lewes Road, Ashurst Wood, East Grinstead, West Sussex, RH19 3TB	Ashurst Wood	13,435.15
DM/17/2710	Land Parcel At 537029 132846, Bluebell Lane, Sharpthorne, West Sussex	West Hoathly	42,489.43
DM/17/2857	42 Hammerwood Road, Ashurst Wood, East Grinstead, West Sussex, RH19 3TG	Ashurst Wood	3,297.11
DM/17/4280	Land To The East Of Walnut Marches, Crawley Down Road, Felbridge, East Grinstead, West Sussex, RH19 2PS	East Grinstead	9,750.05
DM/18/0622	Cockhaise Farm, Monteswood Lane, Lindfield, Haywards Heath, West Sussex, RH16 2QP	Lindfield Rural	2,628.00
DM/18/1762	Bell Hammer, East Grinstead, West Sussex, RH19 4EF	East Grinstead	12,572.79
DM/18/2702	Land Rear Of 5 High Street, East Grinstead, West Sussex, RH19 3AG	East Grinstead	4,774.00
DM/18/2739	Land At The Corner Of , Lowdells Lane And Buckhurst Way, East Grinstead, West Sussex	East Grinstead	1,018.77
DM/18/2924	Land South Of Grange Park Cottage, Sandhill Lane, Crawley Down, West Sussex	Worth	3,140.00

Financial contributions received (by contribution type)



App No	Address	Parish	Received (£)
DM/18/3125	1 Munnion Road, Ardingly, Haywards Heath, West Sussex, RH17 6RR	Ardingly	3,211.74
DM/18/3417	Farringdon House, Wood Street, East Grinstead, West Sussex	East Grinstead	50,122.00
DM/18/3421	Farringdon House, Wood Street, East Grinstead, West Sussex, RH19 1UZ	East Grinstead	21,200.00
DM/18/4013	Land R/o West Lodge, Tiltwood, Hophurst Lane, Crawley Down, Crawley, West Sussex, RH10 4LL	Worth	6,280.00
DM/18/4433	Land Between 98 And 104 , Maypole Road, Ashurst Wood, West Sussex	Ashurst Wood	11,536.00
DM/18/4540	Sopers Ride, Selsfield Road, Turners Hill, Crawley, West Sussex, RH10 4PP	Turners Hill	4,277.00
DM/18/4836	Land Adjoining West Hoathly Garage, West Hoathly Garage, Selsfield Road, West Hoathly, East Grinstead, West Sussex, RH19 4QL	West Hoathly	2,668.56
DM/19/0083	43 Green Hedges Avenue, East Grinstead, West Sussex, RH19 1DZ	East Grinstead	2,628.00
DM/19/0628	37 Edinburgh Way, East Grinstead, West Sussex, RH19 4RT	East Grinstead	0.00
DM/19/0913	McIndoe House, Cantelupe Road, East Grinstead, West Sussex	East Grinstead	1,404.00
DM/19/0922	Land Adj. To Trilands, Manor Road, East Grinstead, West Sussex, RH19 1LR	East Grinstead	2,628.00
DM/19/1063	Pilgrims Wood, West Lane, East Grinstead, West Sussex, RH19 4HH	East Grinstead	1,404.00
DM/19/1269	Ollen, Vicarage Road, Crawley Down, Crawley, West Sussex, RH10 4JJ	Worth	2,628.00

App No	Address	Parish	Received (£)
DM/19/1664	Kings House, 13 Cantelupe Road, East Grinstead, West Sussex	East Grinstead	0.00
DM/19/1899	Land Adjacent To Sandhill House, Sandhill Lane, Crawley Down, Crawley, West Sussex, RH10 4LD	Worth	3,140.00
DM/19/1975	2 London Road, East Grinstead, West Sussex, RH19 1AQ	East Grinstead	4,292.00
DM/19/2165	9 Maple Drive, East Grinstead, West Sussex, RH19 3UR	East Grinstead	17.00
DM/19/3412	1 Reservoir Place, Lewes Road, Ashurst Wood, East Grinstead, West Sussex, RH19 3TB	Ashurst Wood	2,146.00
DM/19/4157	Wardens Flat, 22 West Hill, East Grinstead, West Sussex, RH19 4EP	East Grinstead	4,212.00
DM/19/4538	Land At Long Meadow, Station Road, Sharpthorne, East Grinstead, West Sussex, RH19 4NY	West Hoathly	5,256.00
DM/19/4683	Porches Farm Riding Stables, Birchgrove Road, Horsted Keynes, Haywards Heath, West Sussex, RH17 7BS	Horsted Keynes	742.00
DM/19/4692	Rashes Farm, Selsfield Road, Turners Hill, Crawley, West Sussex, RH10 4PR	Turners Hill	722.00
DITCHLING COMMON MANAGEMENT			
12/01532/OUT	Land East Of Kings Way, Burgess Hill, West Sussex	Burgess Hill	80,769.23
POLICE			
DM/18/2616	Hassocks Golf Club, London Road, Hassocks, West Sussex, BN6 9NA	Hassocks	26,282.35

Financial contributions received (by application number)



App No	Address	Parish	Contribution	Received (£)
09/03697/OUT	Keymer Brick & Tile Co Ltd, Nye Road, Burgess Hill, West Sussex, RH15 0LZ	Burgess Hill	Local Community Infrastructure	46,323.47
12/01532/OUT	Land East Of Kings Way, Burgess Hill, West Sussex	Burgess Hill	Ditchling Common Management	80,769.23
12/04141/OUT	Land At Little Park Farm And Land North Of, Highfield Drive, Hurstpierpoint, West Sussex	Hurstpierpoint And Sayers Common	Community Buildings	71,996.20
			Local Community Infrastructure	93,654.81
			Formal Sport	165,740.59
DM/15/0855	Phoenix House, 23 - 25 Cantelupe Road, East Grinstead, West Sussex, RH19 3BE	East Grinstead	Ashdown Forest SAMM - Interim	21,722.79
			Ashdown Forest SANG	14,706.13
DM/15/1606	Horncombe, Cob Lane, Ardingly, Haywards Heath, West Sussex, RH17 6ST	West Hoathly	Ashdown Forest SAMM - Interim	2,380.24
			Ashdown Forest SANG	1,414.17
DM/15/1937	Land Parcel South Of The Holt, Selsfield Road, Ardingly, West Sussex	Ardingly	Ashdown Forest SAMM - Interim	2,920.45
			Ashdown Forest SANG	1,879.18

App No	Address	Parish	Contribution	Received (£)
DM/15/3934	89 - 93 Hammerwood Road, Ashurst Wood, East Grinstead, West Sussex, RH19 3RX	Ashurst Wood	Ashdown Forest SAMM - Interim	-6,280.00
			Ashdown Forest SANG	-4,066.00
DM/15/4326	Saxons, Horsted Lane, Sharpthorne, East Grinstead, West Sussex, RH19 4HY	Horsted Keynes	Ashdown Forest SAMM - Interim	1,539.00
			Ashdown Forest SANG	971.19
DM/16/0011	Alan Martin Meats, 45 Maypole Road, Ashurst Wood, East Grinstead, West Sussex, RH19 3RB	Ashurst Wood	Ashdown Forest SAMM - Interim	2,878.48
DM/16/0600	Development Site To Rear Of Tiltwood House, Gage Close, Crawley Down, West Sussex	Worth	Ashdown Forest SAMM - Interim	14,326.32
DM/16/2347	Land South Of Bolney Road, Bolney Road, Ansty, West Sussex	Ansty And Staplefield	Community Buildings	9,131.08
			Formal Sport	21,019.43
			Kickabout	4,945.56
			Local Community Infrastructure	11,890.46
			Playspace	17,452.50

Financial contributions received (by application number)



App No	Address	Parish	Contribution	Received (£)
DM/16/3196	Wallis Centre, De La Warr Road, East Grinstead, West Sussex, RH19 3BS	East Grinstead	Ashdown Forest SAMM - Interim	19,361.34
DM/16/3594	The Baskings Parva, Selsfield Road, West Hoathly, East Grinstead, West Sussex, RH19 4LP	West Hoathly	Ashdown Forest SAMM - Interim	-5,256.00
DM/16/4496	Rookery Farm, Rocky Lane, Haywards Heath, West Sussex, RH16 4RW	Ansty And Staplefield	Formal Sport	170,481.93
			Community Buildings	74,055.62
			Local Community Infrastructure	96,439.15
			Health	107,274.00
DM/16/5648	Land To The East Of Gravelye Lane, Gravelye Lane, Lindfield, West Sussex	Lindfield Rural	Formal Sport	69,824.54
			Community Buildings	30,324.40
			Local Community Infrastructure	39,495.30
			Health	43,742.13
DM/17/0696	122 Queens Road, East Grinstead, West Sussex, RH19 1BD	East Grinstead	Ashdown Forest SAMM - Interim	7,762.00
DM/17/1521	Lingfield Lodge Retirement Home, London Road, East Grinstead, West Sussex, RH19 1PG	East Grinstead	Community Buildings	9,428.27

App No	Address	Parish	Contribution	Received (£)
DM/17/2695	Land At Willowtrees And Spinney Hill, Lewes Road, Ashurst Wood, East Grinstead, West Sussex, RH19 3TB	Ashurst Wood	Ashdown Forest SAMM - Interim	13,435.15
DM/17/2710	Land Parcel At 537029 132846, Bluebell Lane, Sharpthorne, West Sussex	West Hoathly	Ashdown Forest SAMM - Interim	42,489.43
			Community Buildings	7,980.80
			Formal Sport	18,372.46
			Kickabout	4,322.93
			Local Community Infrastructure	11,430.83
			Playspace	15,254.96
DM/17/2857	42 Hammerwood Road, Ashurst Wood, East Grinstead, West Sussex, RH19 3TG	Ashurst Wood	Ashdown Forest SAMM - Interim	3,297.11
DM/17/3105	Hook Place, Cuckfield Road, Burgess Hill, West Sussex, RH15 8RF	Ansty And Staplefield	Community Buildings	4,363.27
			Formal Sport	10,044.61
			Local Community Infrastructure	5,681.34

Financial contributions received (by application number)



App No	Address	Parish	Contribution	Received (£)
DM/17/4137	Land Parcel North Of, Charles Bennett Court, Franklands Village, Haywards Heath, West Sussex	Haywards Heath	Community Buildings	5,316.71
			Formal Sport	12,239.24
			Kickabout	2,880.19
			Local Community Infrastructure	6,922.53
			Playspace	10,162.48
DM/17/4280	Land To The East Of Walnut Marches, Crawley Down Road, Felbridge, East Grinstead, West Sussex, RH19 2PS	East Grinstead	Ashdown Forest SAMM - Interim	9,750.05
DM/17/4307	Land West Of, London Road, Hassocks, West Sussex	Hassocks	Formal Sport	131,243.25
			Kickabout	30,231.39
			Community Buildings	57,010.42
			Local Community Infrastructure	73,513.16
			Health	77,171.58
DM/18/0622	Cockhaise Farm, Monteswood Lane, Lindfield, Haywards Heath, West Sussex, RH16 2QP	Lindfield Rural	Ashdown Forest SAMM - Interim	2,628.00

App No	Address	Parish	Contribution	Received (£)
DM/18/1435	Expresslube UK Ltd, 66A Victoria Road, Burgess Hill, West Sussex, RH15 9LH	Burgess Hill	Community Buildings	5,591.61
			Formal Sport	9,750.37
			Kickabout	7,151.02
			Local Community Infrastructure	6,812.81
			Playspace	8,513.98
DM/18/1762	Bell Hammer, East Grinstead, West Sussex, RH19 4EF	East Grinstead	Formal Sport	17,789.80
			Community Buildings	10,202.72
			Local Community Infrastructure	11,523.28
			Ashdown Forest SAMM - Interim	12,572.79
DM/18/2616	Hassocks Golf Club, London Road, Hassocks, West Sussex, BN6 9NA	Hassocks	Community Buildings	111,577.78
			Formal Sport	194,546.29
			Health	102,985.69
			Local Community Infrastructure	127,079.78
			Police	26,282.35

Financial contributions received (by application number)



App No	Address	Parish	Contribution	Received (£)
DM/18/2702	Land Rear Of 5 High Street, East Grinstead, West Sussex, RH19 3AG	East Grinstead	Ashdown Forest SAMM - Interim	4,774.00
DM/18/2739	Land At The Corner Of , Lowdells Lane And Buckhurst Way, East Grinstead, West Sussex	East Grinstead	Ashdown Forest SAMM - Interim	1,018.77
			Community Buildings	4,181.00
			Formal Sport	7,290.00
			Kickabout	3,791.00
			Local Community Infrastructure	4,745.00
			Playspace	4,513.00
DM/18/2924	Land South Of Grange Park Cottage, Sandhill Lane, Crawley Down, West Sussex	Worth	Ashdown Forest SAMM - Interim	3,140.00
DM/18/3125	1 Munnion Road, Ardingly, Haywards Heath, West Sussex, RH17 6RR	Ardingly	Ashdown Forest SAMM - Interim	3,211.74
DM/18/3417	Farringdon House, Wood Street, East Grinstead, West Sussex	East Grinstead	Ashdown Forest SAMM - Interim	50,122.00

App No	Address	Parish	Contribution	Received (£)
DM/18/3421	Farringdon House, Wood Street, East Grinstead, West Sussex, RH19 1UZ	East Grinstead	Ashdown Forest SAMM - Interim	21,200.00
DM/18/4013	Land R/o West Lodge, Tiltwood, Hophurst Lane, Crawley Down, Crawley, West Sussex, RH10 4LL	Worth	Ashdown Forest SAMM - Interim	6,280.00
DM/18/4433	Land Between 98 And 104 , Maypole Road, Ashurst Wood, West Sussex	Ashurst Wood	Ashdown Forest SAMM - Interim	11,536.00
DM/18/4540	Sopers Ride, Selsfield Road, Turners Hill, Crawley, West Sussex, RH10 4PP	Turners Hill	Ashdown Forest SAMM - Interim	4,277.00
DM/18/4836	Land Adjoining West Hoathly Garage, West Hoathly Garage, Selsfield Road, West Hoathly, East Grinstead, West Sussex, RH19 4QL	West Hoathly	Ashdown Forest SAMM - Interim	2,668.56
DM/18/5068	Day Centre, Royal George Road, Burgess Hill, West Sussex, RH15 9SJ	Burgess Hill	Formal Sport	9,574.00
			Playspace	8,360.00
			Community Buildings	5,491.00
			Local Community Infrastructure	6,232.00
			Kickabout	7,022.00



App No	Address	Parish	Contribution	Received (£)
DM/19/0083	43 Green Hedges Avenue, East Grinstead, West Sussex, RH19 1DZ	East Grinstead	Ashdown Forest SAMM - Interim	2,628.00
			Ashdown Forest SANG	1,691.00
DM/19/0497	Development Site To Rear Of Tiltwood House, Gage Close, Crawley Down, West Sussex	Worth	Ashdown Forest SANG	8,455.00
DM/19/0627	13A Station Road, East Grinstead, West Sussex, RH19 1DJ	East Grinstead	Ashdown Forest SANG	1,356.00
DM/19/0649	1 Munnion Road, Ardingly, Haywards Heath, West Sussex, RH17 6RR	Ardingly	Ashdown Forest SANG	2,033.00
DM/19/0658	Warrenside Lodge, College Lane, East Grinstead, West Sussex, RH19 3LR	East Grinstead	Ashdown Forest SANG	1,691.00
DM/19/0778	Farringdon House, Wood Street, East Grinstead, West Sussex	East Grinstead	Ashdown Forest SANG	12,777.00
DM/19/0913	McIndoe House, Cantelupe Road, East Grinstead, West Sussex	East Grinstead	Ashdown Forest SAMM - Interim	1,404.00
DM/19/0922	Land Adj. To Trilands, Manor Road, East Grinstead, West Sussex, RH19 1LR	East Grinstead	Ashdown Forest SAMM - Interim	2,628.00

App No	Address	Parish	Contribution	Received (£)
DM/19/1063	Pilgrims Wood, West Lane, East Grinstead, West Sussex, RH19 4HH	East Grinstead	Ashdown Forest SAMM - Interim	1,404.00
			Ashdown Forest SANG	886.00
DM/19/1073	Farringdon House, Wood Street, East Grinstead, West Sussex	East Grinstead	Ashdown Forest SANG	31,075.00
DM/19/1136	Meadway Place And Meadway Croft, Lowdells Lane, East Grinstead, West Sussex	East Grinstead	Ashdown Forest SANG	886.00
DM/19/1269	Ollen, Vicarage Road, Crawley Down, Crawley, West Sussex, RH10 4JJ	Worth	Ashdown Forest SAMM - Interim	2,628.00
DM/19/1335	Tiltwood House, Hophurst Lane, Crawley Down, Crawley, West Sussex, RH10 4LL	Worth	Ashdown Forest SANG	2,033.00
DM/19/1515	Site Of Sopers Ride, Selsfield Road, Turners Hill, West Sussex, RH10 4PP	Turners Hill	Ashdown Forest SANG	13,488.00
DM/19/1664	Kings House, 13 Cantelupe Road, East Grinstead, West Sussex	East Grinstead	Ashdown Forest SAMM - Interim	0.00
DM/19/1846	Land At Willowtrees And Spinney Hill, Lewes Road, Ashurst Wood, East Grinstead, West Sussex, RH19 3TB	Ashurst Wood	Ashdown Forest SANG	9,333.00

Financial contributions received (by application number)



App No	Address	Parish	Contribution	Received (£)
DM/19/1899	Land Adjacent To Sandhill House, Sandhill Lane, Crawley Down, Crawley, West Sussex, RH10 4LD	Worth	Ashdown Forest SAMM - Interim	3,140.00
DM/19/1923	West Hoathly Garage, West Hoathly Garage, Selsfield Road, West Hoathly, East Grinstead, West Sussex, RH19 4QL	West Hoathly	Ashdown Forest SANG	1,691.00
DM/19/1959	Land Adjacent To Greensleeves, Hophurst Lane, Crawley Down, Crawley, West Sussex, RH10 4LL	Worth	Ashdown Forest SANG	1,691.00
DM/19/1975	2 London Road, East Grinstead, West Sussex, RH19 1AQ	East Grinstead	Ashdown Forest SAMM - Interim	4,292.00
DM/19/2083	33 - 35 London Road, East Grinstead, West Sussex, RH19 1AW	East Grinstead	Ashdown Forest SANG	3,436.00
DM/19/2165	9 Maple Drive, East Grinstead, West Sussex, RH19 3UR	East Grinstead	Ashdown Forest SAMM - Interim	17.00
DM/19/2360	1 Woods Hill Lane, Ashurst Wood, East Grinstead, West Sussex, RH19 3RW	Ashurst Wood	Ashdown Forest SANG	1,691.00
DM/19/2664	37-43 London Road, East Grinstead, West Sussex, RH19 1AW	East Grinstead	Ashdown Forest SANG	3,834.00
DM/19/2972	McIndoe House, Cantelupe Road, East Grinstead, West Sussex	East Grinstead	Ashdown Forest SANG	886.00

App No	Address	Parish	Contribution	Received (£)
DM/19/2999	Quinhollies, Frith Park, East Grinstead, West Sussex, RH19 2BT	East Grinstead	Ashdown Forest SANG	3,180.00
DM/19/3001	Site Of Former Wallis Centre, De La Warr Road, East Grinstead, West Sussex, RH19 3BS	East Grinstead	Ashdown Forest SANG	11,347.00
DM/19/3064	Tiltwood West, Hophurst Lane, Crawley Down, Crawley, West Sussex, RH10 4LL	Worth	Ashdown Forest SANG	2,033.00
DM/19/3102	Land Adjacent To Wynncroft, Lingfield Road, East Grinstead, West Sussex, RH19 2ED	East Grinstead	Ashdown Forest SANG	1,275.00
DM/19/3344	The Little House, Old Road, East Grinstead, West Sussex, RH19 3NQ	East Grinstead	Ashdown Forest SANG	2,033.00
DM/19/3412	1 Reservoir Place, Lewes Road, Ashurst Wood, East Grinstead, West Sussex, RH19 3TB	Ashurst Wood	Ashdown Forest SAMM - Interim	2,146.00
			Ashdown Forest SANG	1,275.00
DM/19/4026	1 Bell Hammer, East Grinstead, West Sussex, RH19 4EF	East Grinstead	Ashdown Forest SANG	11,302.00
DM/19/4042	Land Adjacent To Sandhill House, Sandhill Lane, Crawley Down, Crawley, West Sussex, RH10 4LD	Worth	Ashdown Forest SANG	2,033.00

Financial contributions received (by application number)



App No	Address	Parish	Contribution	Received (£)
DM/19/4157	Wardens Flat, 22 West Hill, East Grinstead, West Sussex, RH19 4EP	East Grinstead	Ashdown Forest SAMM - Interim	4,212.00
			Ashdown Forest SANG	2,658.00
DM/19/4538	Land At Long Meadow, Station Road, Sharpthorne, East Grinstead, West Sussex, RH19 4NY	West Hoathly	Ashdown Forest SAMM - Interim	5,256.00
			Ashdown Forest SANG	3,382.00
DM/19/4584	53 Cantelupe Road, East Grinstead, West Sussex, RH19 3BL	East Grinstead	Ashdown Forest SANG	886.00
DM/19/4603	Land Between 98 And 104 , Maypole Road, Ashurst Wood, West Sussex	Ashurst Wood	Ashdown Forest SANG	7,448.00
DM/19/4683	Porches Farm Riding Stables, Birchgrove Road, Horsted Keynes, Haywards Heath, West Sussex, RH17 7BS	Horsted Keynes	Ashdown Forest SAMM - Interim	742.00
			Ashdown Forest SANG	389.00
DM/19/4692	Rashes Farm, Selsfield Road, Turners Hill, Crawley, West Sussex, RH10 4PR	Turners Hill	Ashdown Forest SAMM - Interim	722.00
			Ashdown Forest SANG	1,275.00

App No	Address	Parish	Contribution	Received (£)
DM/19/4816	Landfall Lodge, Sandhill Lane, Crawley Down, Crawley, West Sussex, RH10 4LE	Worth	Ashdown Forest SANG	2,033.00
DM/19/5000	6 The Parade, London Road, East Grinstead, West Sussex, RH19 1QL	East Grinstead	Ashdown Forest SANG	886.00
DM/19/5020	Land South West Of Ascotts, Crawley Down Road, Felbridge, West Sussex	Worth	Ashdown Forest SANG	2,033.00
DM/19/5166	Land North Of Ascotts, Crawley Down Road, Felbridge, East Grinstead, West Sussex, RH19 2PS	Worth	Ashdown Forest SANG	4,066.00

Ansty and Staplefield

App No	Address	Contribution	Received (£)
DM/16/2347	Land South Of Bolney Road, Bolney Road, Ansty, West Sussex	Community Buildings	9,131.08
		Local Community Infrastructure	11,890.46
		Formal Sport	21,019.43
		Kickabout	4,945.56
		Playspace	17,452.50
DM/16/4496	Rookery Farm, Rocky Lane, Haywards Heath, West Sussex, RH16 4RW	Community Buildings	74,055.62
		Health	107,274.00
		Local Community Infrastructure	96,439.15
		Formal Sport	170,481.93
DM/17/3105	Hook Place, Cuckfield Road, Burgess Hill, West Sussex, RH15 8RF	Community Buildings	4,363.27
		Local Community Infrastructure	5,681.34
		Formal Sport	10,044.61

Ardingly

App No	Address	Contribution	Received (£)
DM/15/1937	Land Parcel South Of The Holt, Selsfield Road, Ardingly, West Sussex	Ashdown Forest SAMM - Interim	2,920.45
		Ashdown Forest SANG	1,879.18
DM/19/0649	1 Munnion Road, Ardingly, Haywards Heath, West Sussex, RH17 6RR	Ashdown Forest SANG	2,033.00
DM/18/3125	1 Munnion Road, Ardingly, Haywards Heath, West Sussex, RH17 6RR	Ashdown Forest SAMM - Interim	3,211.74

Ashurst Wood

App No	Address	Contribution	Received (£)
DM/15/3934	89 - 93 Hammerwood Road, Ashurst Wood, East Grinstead, West Sussex, RH19 3RX	Ashdown Forest SAMM - Interim	-6,280.00
		Ashdown Forest SANG	-4,066.00
DM/16/0011	Alan Martin Meats, 45 Maypole Road, Ashurst Wood, East Grinstead, West Sussex, RH19 3RB	Ashdown Forest SAMM - Interim	2,878.48



App No	Address	Contribution	Received (£)
DM/17/2695	Land At Willowtrees And Spinney Hill, Lewes Road, Ashurst Wood, East Grinstead, West Sussex, RH19 3TB	Ashdown Forest SAMM - Interim	13,435.15
DM/17/2857	42 Hammerwood Road, Ashurst Wood, East Grinstead, West Sussex, RH19 3TG	Ashdown Forest SAMM - Interim	3,297.11
DM/18/4433	Land Between 98 And 104 , Maypole Road, Ashurst Wood, West Sussex	Ashdown Forest SAMM - Interim	11,536.00
DM/19/1846	Land At Willowtrees And Spinney Hill, Lewes Road, Ashurst Wood, East Grinstead, West Sussex, RH19 3TB	Ashdown Forest SANG	9,333.00
DM/19/2360	1 Woods Hill Lane, Ashurst Wood, East Grinstead, West Sussex, RH19 3RW	Ashdown Forest SANG	1,691.00
DM/19/3412	1 Reservoir Place, Lewes Road, Ashurst Wood, East Grinstead, West Sussex, RH19 3TB	Ashdown Forest SANG	1,275.00
		Ashdown Forest SAMM - Interim	2,146.00
DM/19/4603	Land Between 98 And 104 , Maypole Road, Ashurst Wood, West Sussex	Ashdown Forest SANG	7,448.00

Burgess Hill

App No	Address	Contribution	Received (£)
09/03697/OUT	Keymer Brick & Tile Co Ltd, Nye Road, Burgess Hill, West Sussex, RH15 0LZ	Local Community Infrastructure	46,323.47
12/01532/OUT	Land East Of Kings Way, Burgess Hill, West Sussex	Ditchling Common Management	80,769.23
DM/18/1435	Expresslube UK Ltd, 66A Victoria Road, Burgess Hill, West Sussex, RH15 9LH	Community Buildings	5,591.61
		Local Community Infrastructure	6,812.81
		Formal Sport	9,750.37
		Kickabout	7,151.02
		Playspace	8,513.98
DM/18/5068	Day Centre, Royal George Road, Burgess Hill, West Sussex, RH15 9SJ	Community Buildings	5,491.00
		Local Community Infrastructure	6,232.00
		Formal Sport	9,574.00
		Kickabout	7,022.00
		Playspace	8,360.00



East Grinstead

App No	Address	Contribution	Received (£)
DM/15/0855	Phoenix House, 23 - 25 Cantelupe Road, East Grinstead, West Sussex, RH19 3BE	Ashdown Forest SAMM - Interim	21,722.79
		Ashdown Forest SANG	14,706.13
DM/16/3196	Wallis Centre, De La Warr Road, East Grinstead, West Sussex, RH19 3BS	Ashdown Forest SAMM - Interim	19,361.34
			7,762.00
DM/17/1521	Lingfield Lodge Retirement Home, London Road, East Grinstead, West Sussex, RH19 1PG	Community Buildings	9,428.27
DM/17/4280	Land To The East Of Walnut Marches, Crawley Down Road, Felbridge, East Grinstead, West Sussex, RH19 2PS	Ashdown Forest SAMM - Interim	9,750.05
DM/18/1762	Bell Hammer, East Grinstead, West Sussex, RH19 4EF	Community Buildings	10,202.72
		Local Community Infrastructure	11,523.28
		Ashdown Forest SAMM - Interim	12,572.79
		Formal Sport	17,789.80

App No	Address	Contribution	Received (£)
DM/18/2702	Land Rear Of 5 High Street, East Grinstead, West Sussex, RH19 3AG	Ashdown Forest SAMM - Interim	4,774.00
DM/18/2739	Land At The Corner Of , Lowdells Lane And Buckhurst Way, East Grinstead, West Sussex	Ashdown Forest SAMM - Interim	1,018.77
		Community Buildings	4,181.00
		Local Community Infrastructure	4,745.00
		Formal Sport	7,290.00
		Kickabout	3,791.00
		Playspace	4,513.00
DM/18/3417	Farringdon House, Wood Street, East Grinstead, West Sussex	Ashdown Forest SAMM - Interim	50,122.00
DM/18/3421	Farringdon House, Wood Street, East Grinstead, West Sussex, RH19 1UZ	Ashdown Forest SAMM - Interim	21,200.00
DM/19/0083	43 Green Hedges Avenue, East Grinstead, West Sussex, RH19 1DZ	Ashdown Forest SANG	1,691.00
		Ashdown Forest SAMM - Interim	2,628.00

Financial contributions received (by parish)



App No	Address	Contribution	Received (£)
DM/19/0627	13A Station Road, East Grinstead, West Sussex, RH19 1DJ	Ashdown Forest SANG	1,356.00
DM/19/0658	Warrenside Lodge, College Lane, East Grinstead, West Sussex, RH19 3LR	Ashdown Forest SANG	1,691.00
DM/19/0778	Farringdon House, Wood Street, East Grinstead, West Sussex	Ashdown Forest SANG	12,777.00
DM/19/0913	McIndoe House, Cantelupe Road, East Grinstead, West Sussex	Ashdown Forest SAMM - Interim	1,404.00
DM/19/0922	Land Adj. To Trilands, Manor Road, East Grinstead, West Sussex, RH19 1LR	Ashdown Forest SAMM - Interim	2,628.00
DM/19/1063	Pilgrims Wood, West Lane, East Grinstead, West Sussex, RH19 4HH	Ashdown Forest SANG	886.00
		Ashdown Forest SAMM - Interim	1,404.00
DM/19/1073	Farringdon House, Wood Street, East Grinstead, West Sussex	Ashdown Forest SANG	31,075.00
DM/19/1136	Meadway Place And Meadway Croft, Lowdells Lane, East Grinstead, West Sussex	Ashdown Forest SANG	886.00
DM/19/1664	Kings House, 13 Cantelupe Road, East Grinstead, West Sussex	Ashdown Forest SAMM - Interim	0.00

App No	Address	Contribution	Received (£)
DM/19/1975	2 London Road, East Grinstead, West Sussex, RH19 1AQ	Ashdown Forest SAMM - Interim	4,292.00
DM/19/2083	33 - 35 London Road, East Grinstead, West Sussex, RH19 1AW	Ashdown Forest SANG	3,436.00
DM/19/2165	9 Maple Drive, East Grinstead, West Sussex, RH19 3UR	Ashdown Forest SAMM - Interim	17.00
DM/19/2664	37-43 London Road, East Grinstead, West Sussex, RH19 1AW	Ashdown Forest SANG	3,834.00
DM/19/2972	McIndoe House, Cantelupe Road, East Grinstead, West Sussex	Ashdown Forest SANG	886.00
DM/19/2999	Quinhollies, Frith Park, East Grinstead, West Sussex, RH19 2BT	Ashdown Forest SANG	3,180.00
DM/19/3001	Site Of Former Wallis Centre, De La Warr Road, East Grinstead, West Sussex, RH19 3BS	Ashdown Forest SANG	11,347.00
DM/19/3102	Land Adjacent To Wynnecroft, Lingfield Road, East Grinstead, West Sussex, RH19 2ED	Ashdown Forest SANG	1,275.00
DM/19/3344	The Little House, Old Road, East Grinstead, West Sussex, RH19 3NQ	Ashdown Forest SANG	2,033.00
DM/19/4026	1 Bell Hammer, East Grinstead, West Sussex, RH19 4EF	Ashdown Forest SANG	11,302.00
DM/19/4157	Wardens Flat, 22 West Hill, East Grinstead, West Sussex, RH19 4EP	Ashdown Forest SANG	2,658.00
		Ashdown Forest SAMM - Interim	4,212.00



App No	Address	Contribution	Received (£)
DM/19/4584	53 Cantelupe Road, East Grinstead, West Sussex, RH19 3BL	Ashdown Forest SANG	886.00
DM/19/5000	6 The Parade, London Road, East Grinstead, West Sussex, RH19 1QL	Ashdown Forest SANG	886.00

Hassocks

Ap No	Address	Contribution	Received (£)
DM/17/4307	Land West Of, London Road, Hassocks, West Sussex	Community Buildings	57,010.42
		Health	77,171.58
		Local Community Infrastructure	73,513.16
		Formal Sport	131,243.25
		Kickabout	30,231.39
DM/18/2616	Hassocks Golf Club, London Road, Hassocks, West Sussex, BN6 9NA	Community Buildings	111,577.78
		Health	102,985.69
		Local Community Infrastructure	127,079.78
		Police	26,282.35
		Formal Sport	194,546.29

Haywards Heath

App No	Address	Contribution	Received (£)
DM/17/4137	Land Parcel North Of, Charles Bennett Court, Franklands Village, Haywards Heath, West Sussex	Community Buildings	5,316.71
		Local Community Infrastructure	6,922.53
		Formal Sport	12,239.24
		Kickabout	2,880.19
		Playspace	10,162.48

Horsted Keynes

App No	Address	Contribution	Received (£)
DM/15/4326	Saxons, Horsted Lane, Sharpthorne, East Grinstead, West Sussex, RH19 4HY	Ashdown Forest SAMM - Interim	1,539.00
		Ashdown Forest SANG	971.19
DM/19/4683	Porches Farm Riding Stables, Birchgrove Road, Horsted Keynes, Haywards Heath, West Sussex, RH17 7BS	Ashdown Forest SANG	389.00
		Ashdown Forest SAMM - Interim	742.00

Hurstpierpoint and Sayers Common

App No	Address	Contribution	Received (£)
12/04141/OUT	Land At Little Park Farm And Land North Of, Highfield Drive, Hurstpierpoint, West Sussex	Community Buildings	71,996.20
		Local Community Infrastructure	93,654.81
		Formal Sport	165,740.59

Lindfield Rural

App No	Address	Contribution	Received (£)
DM/16/5648	Land To The East Of Gravelye Lane, Gravelye Lane, Lindfield, West Sussex	Community Buildings	30,324.40
		Health	43,742.13
		Local Community Infrastructure	39,495.30
		Formal Sport	69,824.54
DM/18/0622	Cockhaise Farm, Monteswood Lane, Lindfield, Haywards Heath, West Sussex, RH16 2QP	Ashdown Forest SAMP - Interim	2,628.00

Turners Hill

App No	Address	Contribution	Received (£)
DM/19/1515	Site Of Sopers Ride, Selsfield Road, Turners Hill, West Sussex, RH10 4PP	Ashdown Forest SANG	13,488.00
DM/18/4540	Sopers Ride, Selsfield Road, Turners Hill, Crawley, West Sussex, RH10 4PP	Ashdown Forest SAMP - Interim	4,277.00
DM/19/4692	Rashes Farm, Selsfield Road, Turners Hill, Crawley, West Sussex, RH10 4PR	Ashdown Forest SANG	1,275.00
		Ashdown Forest SAMP - Interim	722.00

West Hoathly

App No	Address	Contribution	Received (£)
DM/15/1606	Horncombe, Cob Lane, Ardingly, Haywards Heath, West Sussex, RH17 6ST	Ashdown Forest SAMP - Interim	2,380.24
		Ashdown Forest SANG	1,414.17
DM/16/3594	The Baskings Parva, Selsfield Road, West Hoathly, East Grinstead, West Sussex, RH19 4LP	Ashdown Forest SAMP - Interim	-5,256.00



App No	Address	Contribution	Received (£)
DM/17/2710	Land Parcel At 537029 132846, Bluebell Lane, Sharpthorne, West Sussex	Community Buildings	7,980.80
		Ashdown Forest SAMP - Interim	42,489.43
		Local Community Infrastructure	11,430.83
		Formal Sport	18,372.46
		Kickabout	4,322.93
		Playspace	15,254.96
DM/18/4836	Land Adjoining West Hoathly Garage, West Hoathly Garage, Selsfield Road, West Hoathly, East Grinstead, West Sussex, RH19 4QL	Ashdown Forest SAMP - Interim	2,668.56
DM/19/1923	West Hoathly Garage, West Hoathly Garage, Selsfield Road, West Hoathly, East Grinstead, West Sussex, RH19 4QL	Ashdown Forest SANG	1,691.00
DM/19/4538	Land At Long Meadow, Station Road, Sharpthorne, East Grinstead, West Sussex, RH19 4NY	Ashdown Forest SANG	3,382.00
		Ashdown Forest SAMP - Interim	5,256.00

Worth

App No	Address	Contribution	Received (£)
DM/16/0600	Development Site To Rear Of Tiltwood House, Gage Close, Crawley Down, West Sussex	Ashdown Forest SAMP - Interim	14,326.32
DM/18/2924	Land South Of Grange Park Cottage, Sandhill Lane, Crawley Down, West Sussex	Ashdown Forest SAMP - Interim	3,140.00
DM/18/4013	Land R/o West Lodge, Tiltwood, Hophurst Lane, Crawley Down, Crawley, West Sussex, RH10 4LL	Ashdown Forest SAMP - Interim	6,280.00
DM/19/0497	Development Site To Rear Of Tiltwood House, Gage Close, Crawley Down, West Sussex	Ashdown Forest SANG	8,455.00
DM/19/1269	Ollen, Vicarage Road, Crawley Down, Crawley, West Sussex, RH10 4JJ	Ashdown Forest SAMP - Interim	2,628.00
DM/19/1335	Tiltwood House, Hophurst Lane, Crawley Down, Crawley, West Sussex, RH10 4LL	Ashdown Forest SANG	2,033.00
DM/19/1899	Land Adjacent To Sandhill House, Sandhill Lane, Crawley Down, Crawley, West Sussex, RH10 4LD	Ashdown Forest SAMP - Interim	3,140.00
DM/19/1959	Land Adjacent To Greensleeves, Hophurst Lane, Crawley Down, Crawley, West Sussex, RH10 4LL	Ashdown Forest SANG	1,691.00
DM/19/3064	Tiltwood West, Hophurst Lane, Crawley Down, Crawley, West Sussex, RH10 4LL	Ashdown Forest SANG	2,033.00



Financial contributions received (by parish)

App No	Address	Contribution	Received (£)
DM/19/4042	Land Adjacent To Sandhill House, Sandhill Lane, Crawley Down, Crawley, West Sussex, RH10 4LD	Ashdown Forest SANG	2,033.00
DM/19/4816	Landfall Lodge, Sandhill Lane, Crawley Down, Crawley, West Sussex, RH10 4LE	Ashdown Forest SANG	2,033.00
DM/19/5020	Land South West Of Ascotts, Crawley Down Road, Felbridge, West Sussex	Ashdown Forest SANG	2,033.00
DM/19/5166	Land North Of Ascotts, Crawley Down Road, Felbridge, East Grinstead, West Sussex, RH19 2PS	Ashdown Forest SANG	4,066.00



Appendix 5 – Monitoring Costs

The table below provides a breakdown per application of the monitoring cost received during the reported year.

App No	Address	Parish	Received (£)
DM/17/2584	Grange Farm, Ardingly Road, Lindfield, Haywards Heath, West Sussex, RH16 2QY	Lindfield Rural	100.00
DM/17/2695	Land At Willowtrees And Spinney Hill, Lewes Road, Ashurst Wood, East Grinstead, West Sussex, RH19 3TB	Ashurst Wood	500.00
DM/17/5222	Land To The Rear Of Bow Cottage, North Lane, West Hoathly, West Sussex	West Hoathly	300.00
DM/18/0285	78 London Road, East Grinstead, West Sussex, RH19 1EP	East Grinstead	400.00
DM/18/0509	Land To The West Of, Freeks Lane, Burgess Hill, West Sussex	Burgess Hill	7,900.00
DM/18/2311	30-34 London Road, East Grinstead, West Sussex, RH19 1AG	East Grinstead	100.00
DM/18/2702	Land Rear Of 5 High Street, East Grinstead, West Sussex, RH19 3AG	East Grinstead	100.00
DM/18/2924	Land South Of Grange Park Cottage, Sandhill Lane, Crawley Down, West Sussex	Worth	100.00
DM/18/3022	11A Crawley Down Road, Felbridge, West Sussex	East Grinstead	1,200.00
DM/18/3242	Mount Pleasant Nursery, Cansiron Lane, Ashurst Wood, East Grinstead, West Sussex, RH19 3SE	Ashurst Wood	500.00

App No	Address	Parish	Received (£)
DM/18/3417	Farringdon House, Wood Street, East Grinstead, West Sussex	East Grinstead	100.00
DM/18/3515	Golf House, Horsham Road, Pease Pottage, West Sussex, RH11 9SG	Slaugham	500.00
DM/18/4013	Land R/o West Lodge, Tiltwood, Hophurst Lane, Crawley Down, Crawley, West Sussex, RH10 4LL	Worth	100.00
DM/18/4118	Land Parcel North Of 99, Franklands Village, Haywards Heath, West Sussex	Haywards Heath	500.00
DM/18/4784	Pickeridge Cottage, Cob Lane, Ardingly, Haywards Heath, West Sussex, RH17 6ST	West Hoathly	100.00
DM/18/4837	Land At 37 - 55 Perrymount Road, Haywards Heath, West Sussex, RH16 3BN	Haywards Heath	1,200.00
DM/18/5068	Day Centre, Royal George Road, Burgess Hill, West Sussex, RH15 9SJ	Burgess Hill	400.00
DM/19/0001	Site Of Former Little Orchard, London Road, Bolney, West Sussex, RH17 5PY	Bolney	500.00
DM/19/0084	The Oak Inn, Street Lane, Ardingly, Haywards Heath, West Sussex, RH17 6UA	Ardingly	100.00
DM/19/0279	Royal Mail, Hassocks Delivery Office, 36 Keymer Road, Hassocks, West Sussex, BN6 8AA	Hassocks	500.00
DM/19/0497	Development Site To Rear Of Tiltwood House, Gage Close, Crawley Down, West Sussex	Worth	100.00
DM/19/0628	37 Edinburgh Way, East Grinstead, West Sussex, RH19 4RT	East Grinstead	300.00
DM/19/0649	1 Munnion Road, Ardingly, Haywards Heath, West Sussex, RH17 6RR	Ardingly	100.00
DM/19/0778	Farringdon House, Wood Street, East Grinstead, West Sussex	East Grinstead	100.00




App No	Address	Parish	Received (£)
DM/19/0913	McIndoe House, Cantelupe Road, East Grinstead, West Sussex	East Grinstead	100.00
DM/19/0922	Land Adj. To Trilands, Manor Road, East Grinstead, West Sussex, RH19 1LR	East Grinstead	100.00
DM/19/1016	Oakhurst, Maypole Road, East Grinstead, West Sussex, RH19 1HL	East Grinstead	500.00
DM/19/1063	Pilgrims Wood, West Lane, East Grinstead, West Sussex, RH19 4HH	East Grinstead	300.00
DM/19/1073	Farringdon House, Wood Street, East Grinstead, West Sussex	East Grinstead	100.00
DM/19/1269	Ollen, Vicarage Road, Crawley Down, Crawley, West Sussex, RH10 4JJ	Worth	100.00
DM/19/1335	Tiltwood House, Hophurst Lane, Crawley Down, Crawley, West Sussex, RH10 4LL	Worth	100.00
DM/19/1515	Site Of Sopers Ride, Selsfield Road, Turners Hill, West Sussex, RH10 4PP	Turners Hill	100.00
DM/19/1584	Land Adjacent To Marjac, Top Road, Sharpthorne, East Grinstead, West Sussex, RH19 4PQ	West Hoathly	100.00
DM/19/1613	Ashplats House, Holtye Road, East Grinstead, West Sussex, RH19 3EZ	East Grinstead	600.00
DM/19/1664	Kings House, 13 Cantelupe Road, East Grinstead, West Sussex	East Grinstead	100.00
DM/19/1846	Land At Willowtrees And Spinney Hill, Lewes Road, Ashurst Wood, East Grinstead, West Sussex, RH19 3TB	Ashurst Wood	100.00
DM/19/1899	Land Adjacent To Sandhill House, Sandhill Lane, Crawley Down, Crawley, West Sussex, RH10 4LD	Worth	100.00

App No	Address	Parish	Received (£)
DM/19/1923	West Hoathly Garage, West Hoathly Garage, Selsfield Road, West Hoathly, East Grinstead, West Sussex, RH19 4QL	West Hoathly	100.00
DM/19/1959	Land Adjacent To Greensleeves, Hophurst Lane, Crawley Down, Crawley, West Sussex, RH10 4LL	Worth	100.00
DM/19/1975	2 London Road, East Grinstead, West Sussex, RH19 1AQ	East Grinstead	100.00
DM/19/2083	33 - 35 London Road, East Grinstead, West Sussex, RH19 1AW	East Grinstead	100.00
DM/19/2360	1 Woods Hill Lane, Ashurst Wood, East Grinstead, West Sussex, RH19 3RW	Ashurst Wood	100.00
DM/19/2641	Land South Of A2300, Gatehouse Lane, Goddards Green, West Sussex	Hurstpierpoint And Sayers Common	300.00
DM/19/2664	37-43 London Road, East Grinstead, West Sussex, RH19 1AW	East Grinstead	100.00
DM/19/2764	Gamblemead, Fox Hill, Haywards Heath, West Sussex, RH16 4QT	Haywards Heath	1,200.00
DM/19/2786	53 Cantelupe Road, East Grinstead, West Sussex, RH19 3BL	East Grinstead	100.00
DM/19/2972	McIndoe House, Cantelupe Road, East Grinstead, West Sussex	East Grinstead	100.00
DM/19/2999	Quinhollies, Frith Park, East Grinstead, West Sussex, RH19 2BT	East Grinstead	100.00
DM/19/3001	Site Of Former Wallis Centre, De La Warr Road, East Grinstead, West Sussex, RH19 3BS	East Grinstead	100.00
DM/19/3102	Land Adjacent To Wynnecroft, Lingfield Road, East Grinstead, West Sussex, RH19 2ED	East Grinstead	150.00



App No	Address	Parish	Received (£)
DM/19/3123	Bridge Hall, Cuckfield Road, Burgess Hill, West Sussex, RH15 8RE	Ansty And Staplefield	2,700.00
DM/19/3344	The Little House, Old Road, East Grinstead, West Sussex, RH19 3NQ	East Grinstead	150.00
DM/19/3412	1 Reservoir Place, Lewes Road, Ashurst Wood, East Grinstead, West Sussex, RH19 3TB	Ashurst Wood	300.00
DM/19/3477	Land North West Of Earthingleigh, College Road, Ardingly, Haywards Heath, West Sussex, RH17 6SA	Ardingly	150.00
DM/19/4026	1 Bell Hammer, East Grinstead, West Sussex, RH19 4EF	East Grinstead	150.00
DM/19/4042	Land Adjacent To Sandhill House, Sandhill Lane, Crawley Down, Crawley, West Sussex, RH10 4LD	Worth	150.00
DM/19/4157	Wardens Flat, 22 West Hill, East Grinstead, West Sussex, RH19 4EP	East Grinstead	300.00
DM/19/4538	Land At Long Meadow, Station Road, Sharpthorne, East Grinstead, West Sussex, RH19 4NY	West Hoathly	300.00
DM/19/4584	53 Cantelupe Road, East Grinstead, West Sussex, RH19 3BL	East Grinstead	150.00
DM/19/4603	Land Between 98 And 104 , Maypole Road, Ashurst Wood, West Sussex	Ashurst Wood	150.00
DM/19/4683	Porches Farm Riding Stables, Birchgrove Road, Horsted Keynes, Haywards Heath, West Sussex, RH17 7BS	Horsted Keynes	300.00
DM/19/4692	Rashes Farm, Selsfield Road, Turners Hill, Crawley, West Sussex, RH10 4PR	Turners Hill	300.00
DM/19/4816	Landfall Lodge, Sandhill Lane, Crawley Down, Crawley, West Sussex, RH10 4LE	Worth	150.00

App No	Address	Parish	Received (£)
DM/19/5000	6 The Parade, London Road, East Grinstead, West Sussex, RH19 1QL	East Grinstead	150.00
DM/19/5020	Land South West Of Ascotts, Crawley Down Road, Felbridge, West Sussex	Worth	150.00
DM/19/5166	Land North Of Ascotts, Crawley Down Road, Felbridge, East Grinstead, West Sussex, RH19 2PS	Worth	150.00



Web: www.midsussex.gov.uk

Email: planningpolicy@midsussex.gov.uk

Tel: 01444 458166