








**Inset 3a:**  
 Ardingly  
 June 2022  
 1:5,000

	District Boundary		Primary School		Housing Allocation		Informal Open Space		High Weald AONB
	Neighbourhood Plan Areas		Pavilion		Car Parking		Strategic landscaping		Built up Area Boundary
	Parish Boundary		Local Green Spaces		Local Wildlife Sites		Ashdown Forest 7km zone of influence	<b>DISTRICT PLAN POLICY NUMBERS</b>	
	Policy Location		FloodZones		Protection and Enhancement of Countryside	<b>NEIGHBOURHOOD PLAN POLICY NUMBERS</b>			
	Ardingly College		Conservation Area	<b>SITE ALLOCATIONS DPD POLICY NUMBERS</b>					