










© Crown Copyright and database right © 2018 Ordnance Survey 100021794


Map 18:
Slaugham
 June 2022
 1:27,500

 District Boundary	 Local Wildlife Sites	DISTRICT PLAN POLICY NUMBERS
 Neighbourhood Plan Areas	 Park or Garden of Historic Interest	
 Parish Boundary	 High Weald AONB	
 FloodZones	 Protection and Enhancement of Countryside	