

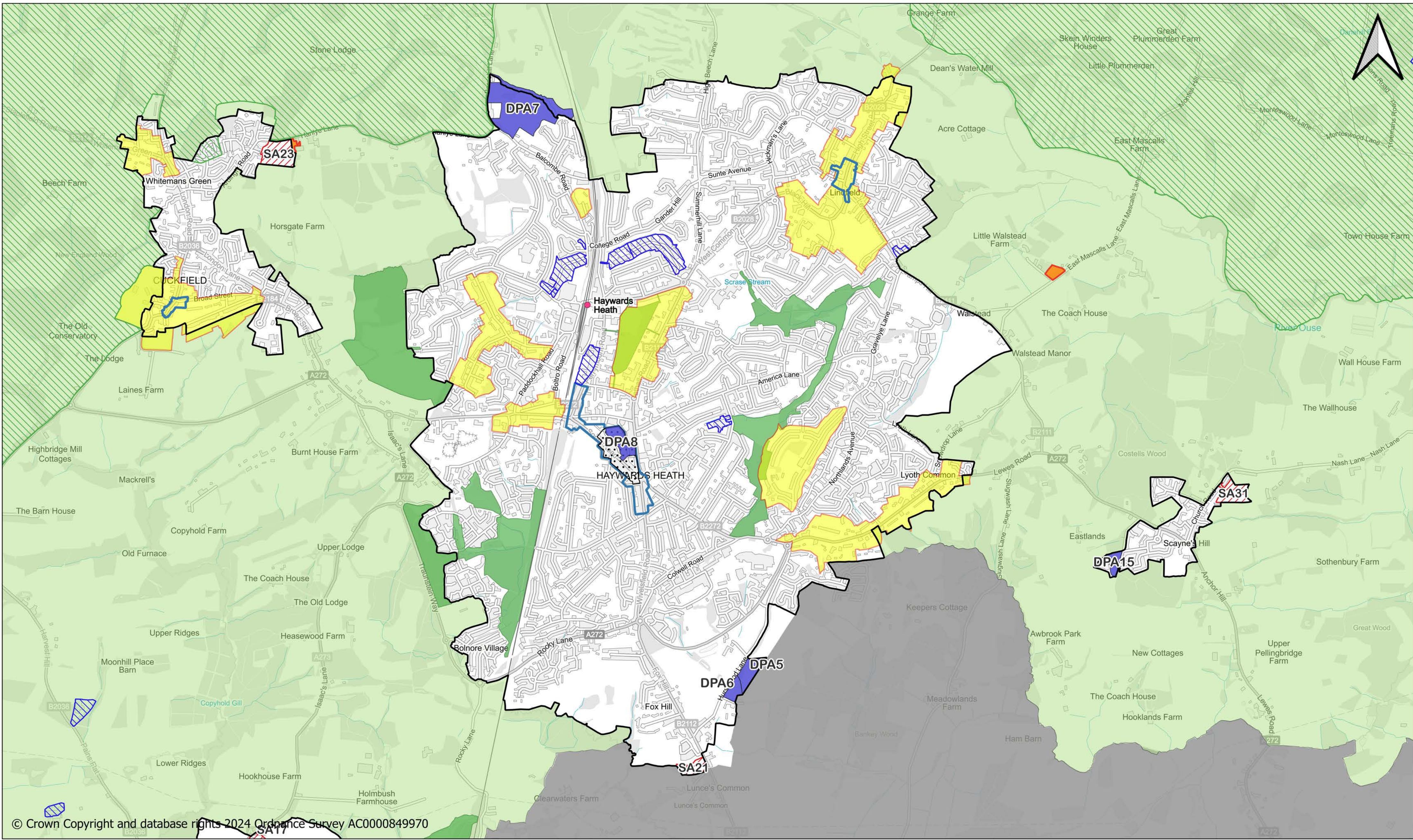
Mid Sussex District Council
District Plan Review

Mid Sussex 2021 - 2039 Draft Policies Maps

Reference number: DP3

July 2024

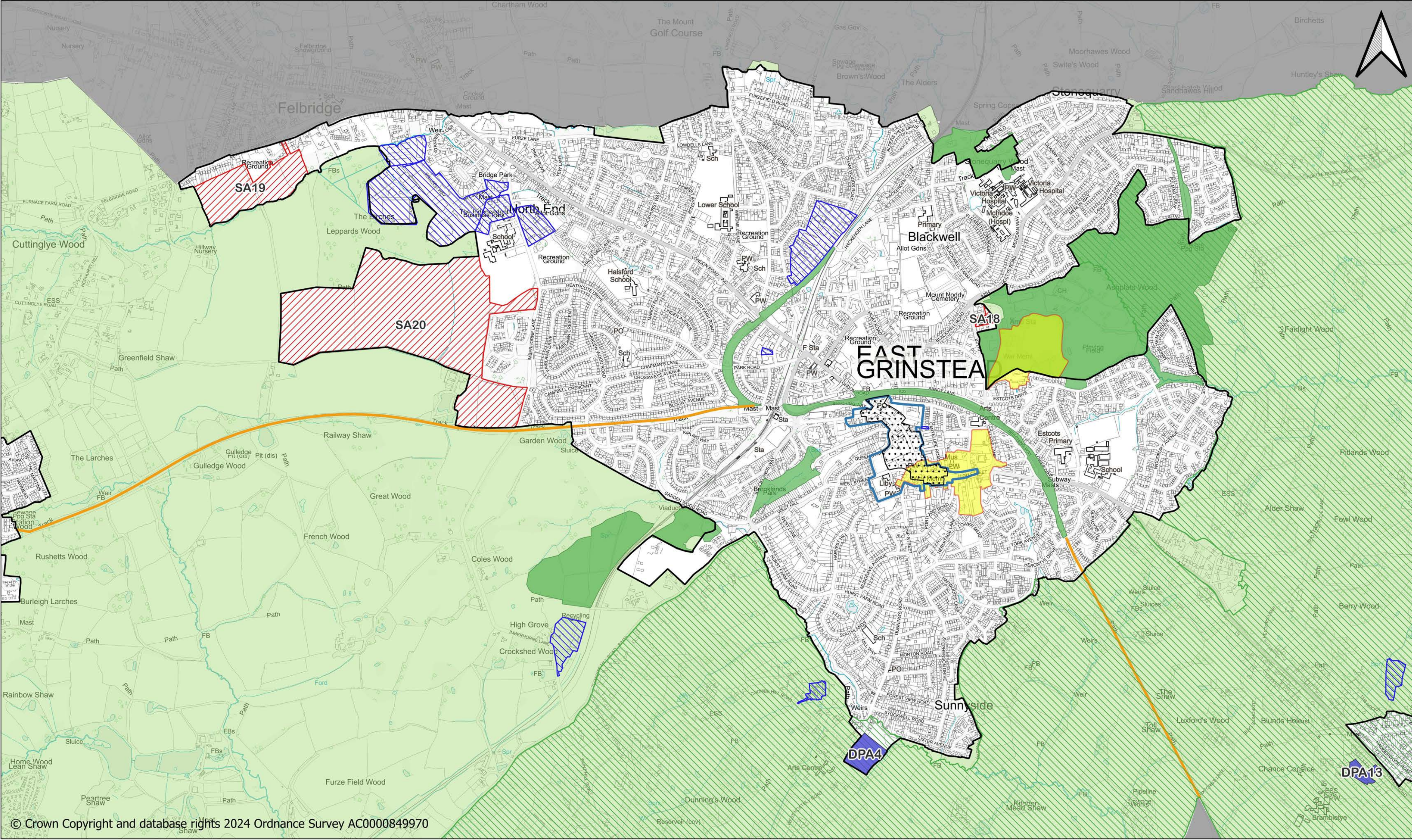
Haywards Heath



© Crown Copyright and database rights 2024 Ordnance Survey AC0000849970

Proposed Built Up Area Boundary	DPR - Sustainable Communities	South Downs National Park (DPC5)	Linear Green Infrastructure (DPN3)
Sites DPD - Housing Allocations	DPR - Housing Allocations	High Weald AONB (DPC4)	Conservation Areas (DPB3)
Sites DPD - Employment Allocations	DPR - Allotment Site	DPR - Proposed primary shopping area (DPE6)	Green Infrastructure (DPN3)
Sites DPD - Existing Employment (SA34)	Gypsy and Traveller safeguarded sites (DPH5)	DPR - Proposed Town and Village centre boundaries (DPE4)	Proposed Protection & Enhancement of the Countryside (DPC1)

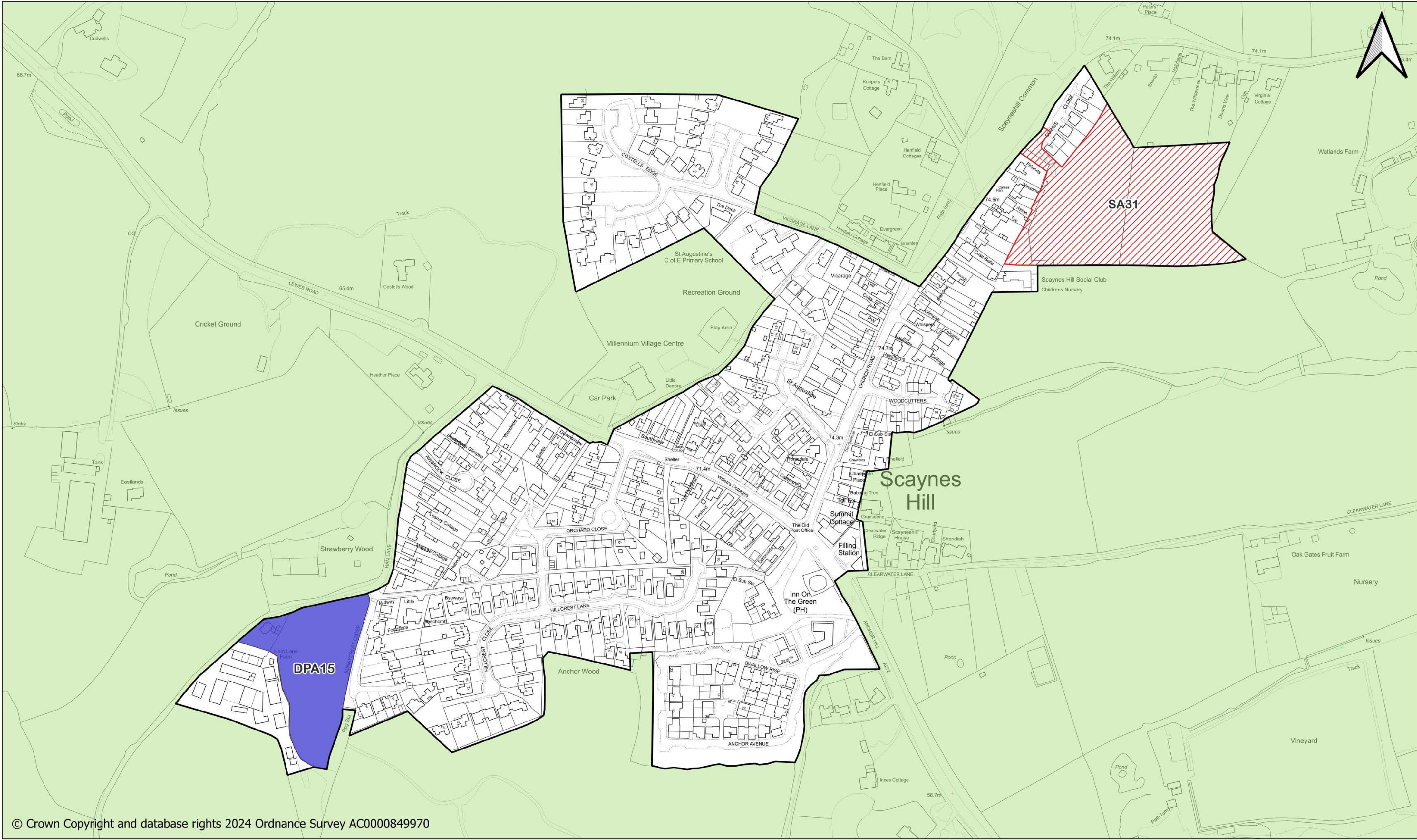
East Grinstead



© Crown Copyright and database rights 2024 Ordnance Survey AC0000849970

Proposed Built Up Area Boundary	DPR - Sustainable Communities	South Downs National Park (DPC5)	Linear Green Infrastructure (DPN3)
Sites DPD - Housing Allocations	DPR - Housing Allocations	High Weald AONB (DPC4)	Conservation Areas (DPB3)
Sites DPD - Employment Allocations	DPR - Allotment Site	DPR - Proposed primary shopping area (DPE6)	Green Infrastructure (DPN3)
Sites DPD - Existing Employment (SA34)	Gypsy and Traveller safeguarded sites (DPH5)	DPR - Proposed Lower Town and Village centre boundaries (DPE4)	Proposed Protection & Enhancement of the Countryside (DPC1)

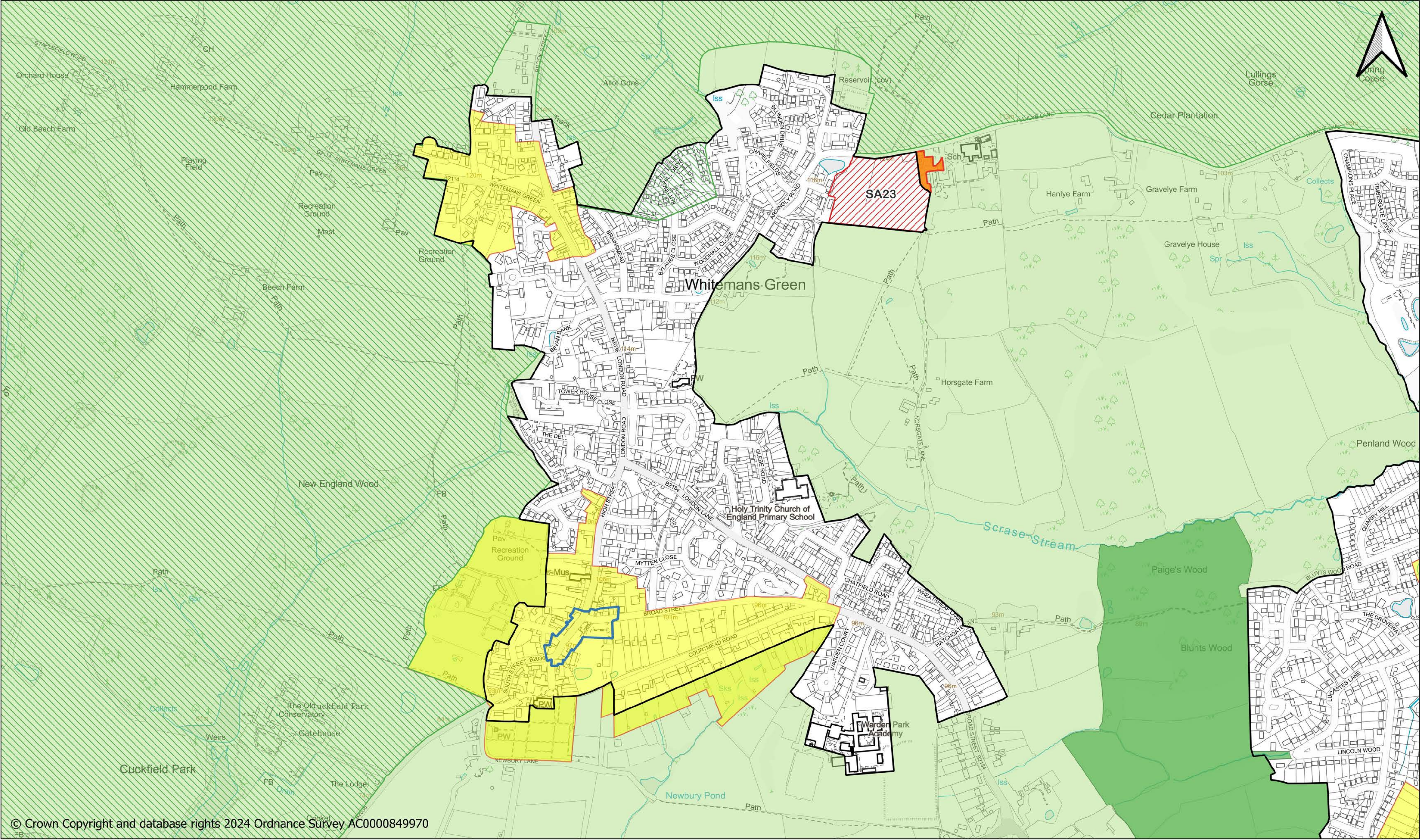
Scaynes Hill



© Crown Copyright and database rights 2024 Ordnance Survey AC0000849970

- | | | | |
|--|--|--|---|
| Proposed Built Up Area Boundary | DPR - Sustainable Communities | South Downs National Park (DPC5) | Linear Green Infrastructure (DPN3) |
| Sites DPD - Housing Allocations | DPR - Housing Allocations | High Weald AONB (DPC4) | Conservation Areas (DPB3) |
| Sites DPD - Employment Allocations | DPR - Allotment Site | DPR - Proposed primary shopping area (DPE6) | Green Infrastructure (DPN3) |
| Sites DPD - Existing Employment (SA34) | Gypsy and Traveller safeguarded sites (DPH5) | DPR - Proposed Town and Village centre boundaries (DPE4) | Proposed Protection & Enhancement of the Countryside (DPC1) |

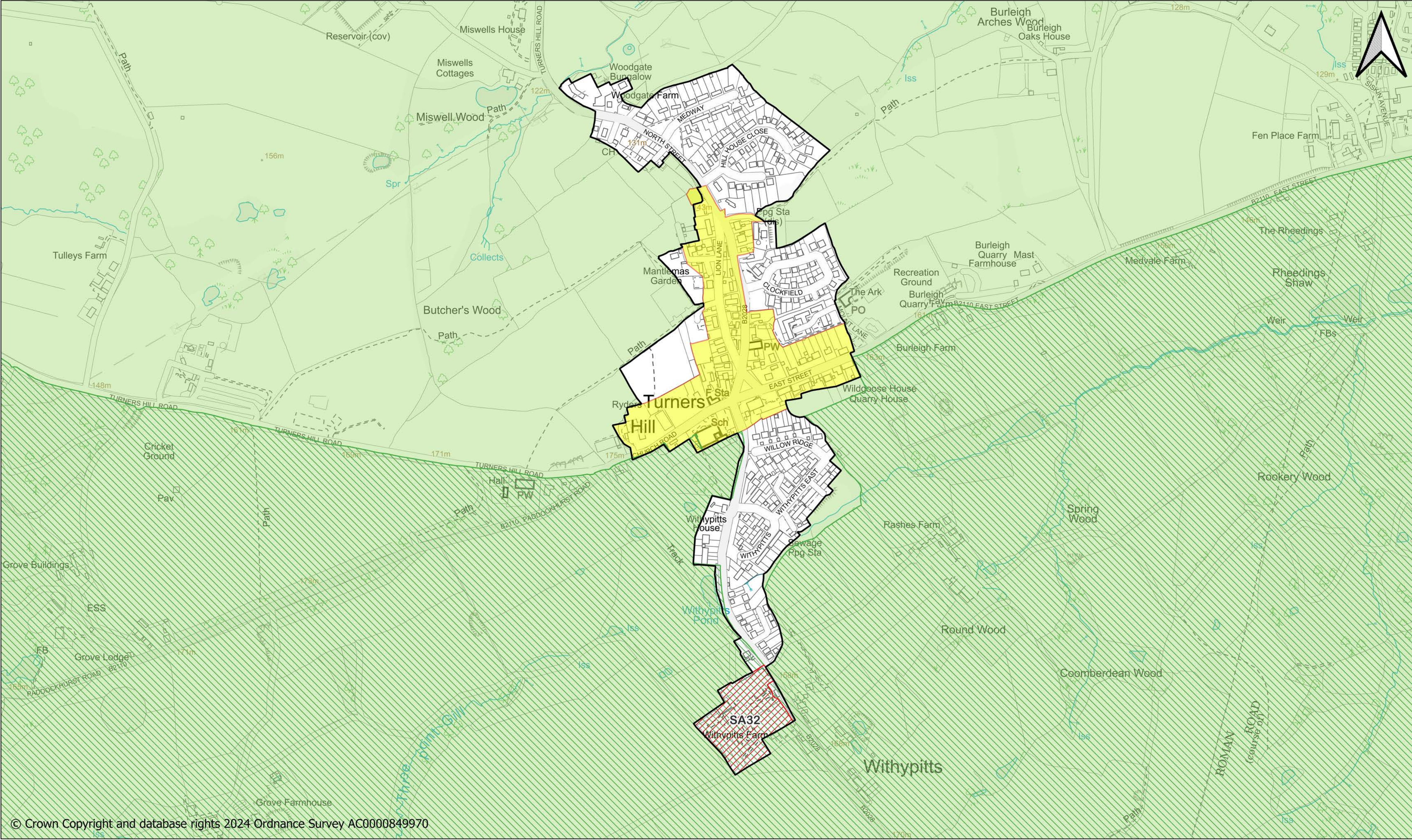
Cuckfield



© Crown Copyright and database rights 2024 Ordnance Survey AC0000849970

Proposed Built Up Area Boundary	DPR - Sustainable Communities	South Downs National Park (DPC5)	Linear Green Infrastructure (DPN3)
Sites DPD - Housing Allocations	DPR - Housing Allocations	High Weald AONB (DPC4)	Conservation Areas (DPB3)
Sites DPD - Employment Allocations	DPR - Allotment Site	DPR - Proposed primary shopping area (DPE6)	Green Infrastructure (DPN3)
Sites DPD - Existing Employment (SA34)	Gypsy and Traveller safeguarded sites (DPH5)	DPR - Proposed Town and Village centre boundaries (DPE4)	Proposed Protection & Enhancement of the Countryside (DPC1)

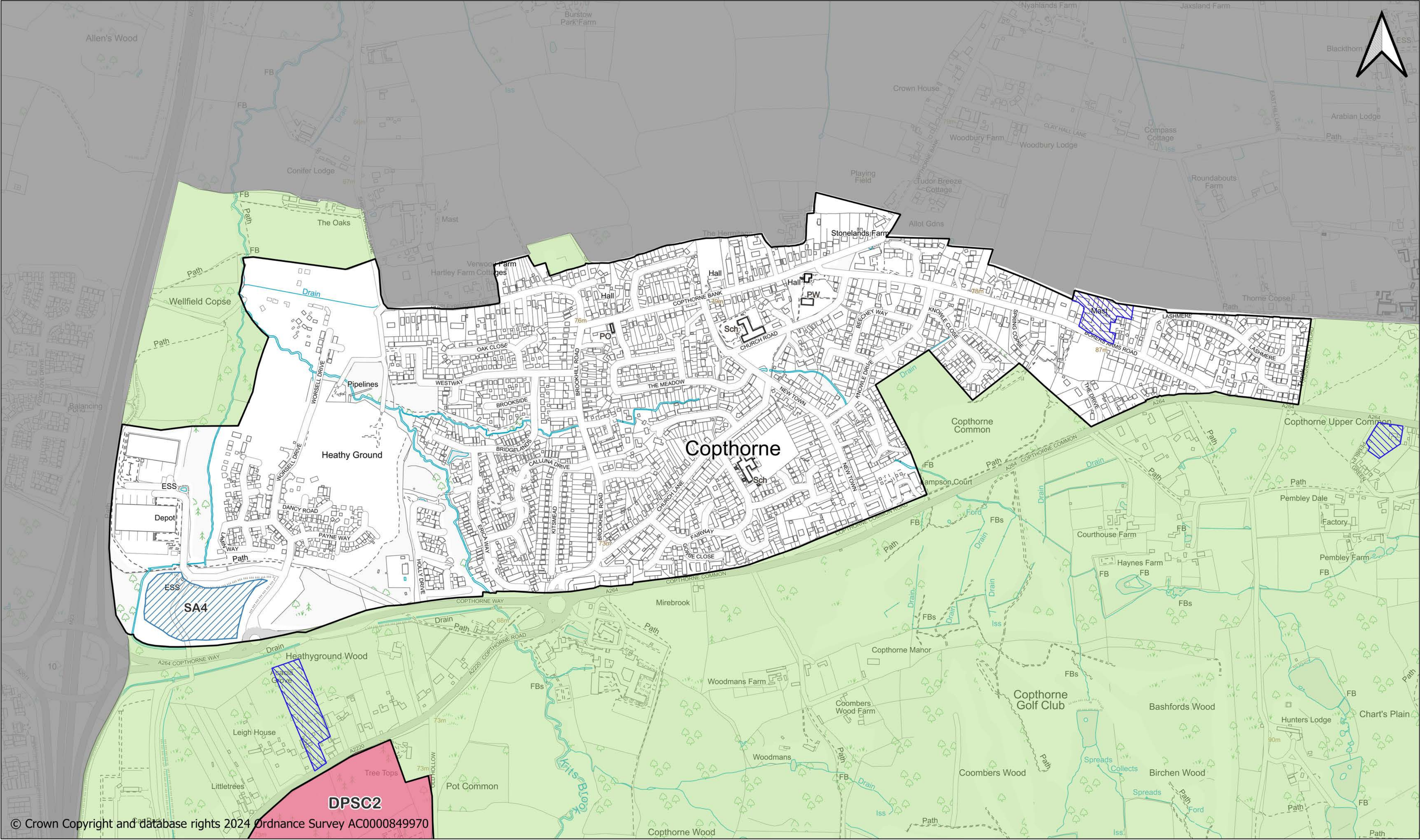
Turners Hill



© Crown Copyright and database rights 2024 Ordnance Survey AC0000849970

Proposed Built Up Area Boundary	DPR - Sustainable Communities	South Downs National Park (DPC5)	Linear Green Infrastructure (DPN3)
Sites DPD - Housing Allocations	DPR - Housing Allocations	High Weald AONB (DPC4)	Conservation Areas (DPB3)
Sites DPD - Employment Allocations	DPR - Allotment Site	DPR - Proposed primary shopping area (DPE6)	Green Infrastructure (DPN3)
Sites DPD - Existing Employment (SA34)	Gypsy and Traveller safeguarded sites (DPH5)	DPR - Proposed Town and Village centre boundaries (DPE4)	Proposed Protection & Enhancement of the Countryside (DPC1)

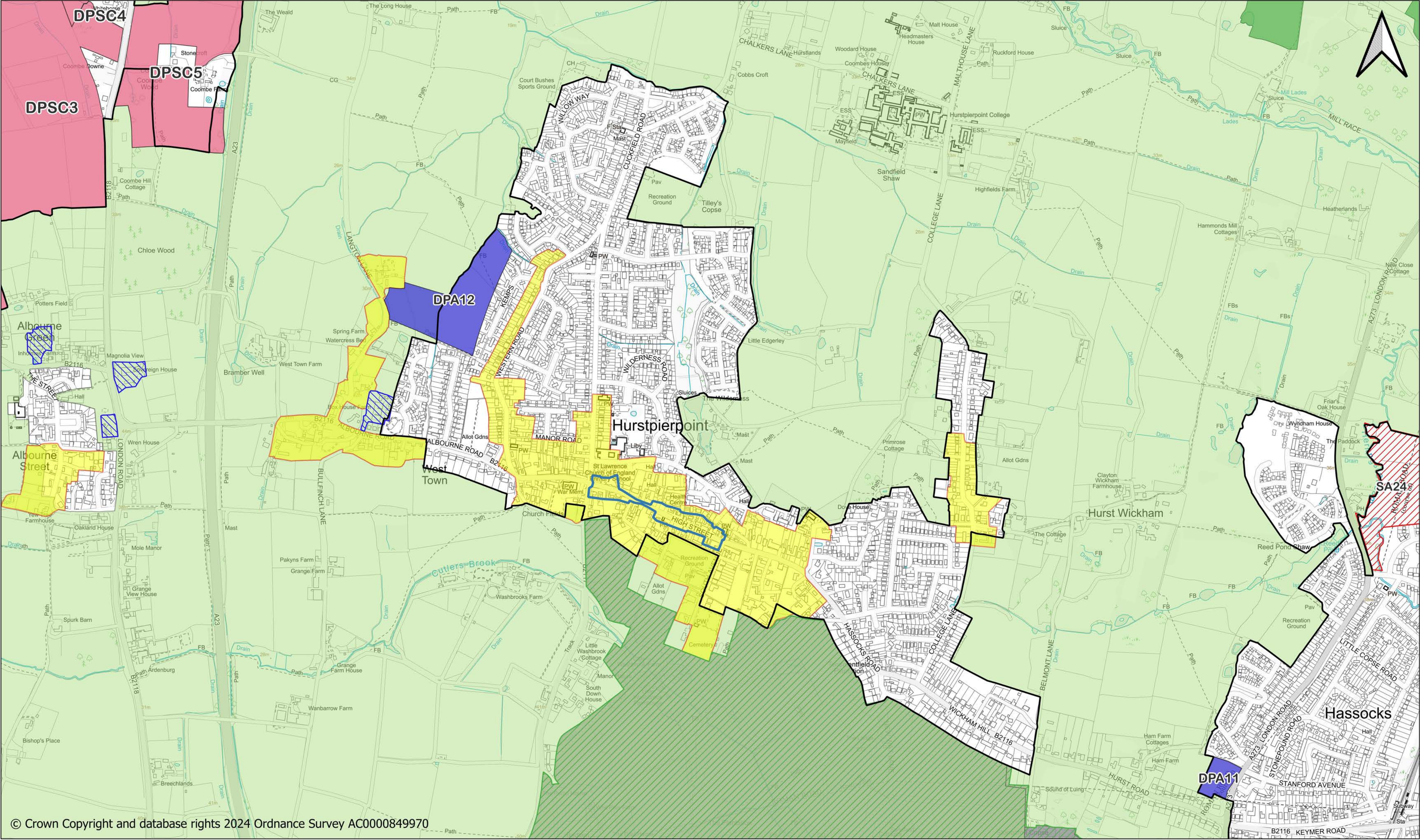
Copthorne



© Crown Copyright and database rights 2024 Ordnance Survey AC0000849970

Proposed Built Up Area Boundary	DPR - Sustainable Communities	South Downs National Park (DPC5)	Linear Green Infrastructure (DPN3)
Sites DPD - Housing Allocations	DPR - Housing Allocations	High Weald AONB (DPC4)	Conservation Areas (DPB3)
Sites DPD - Employment Allocations	DPR - Allotment Site	DPR - Proposed primary shopping area (DPE6)	Green Infrastructure (DPN3)
Sites DPD - Existing Employment (SA34)	Gypsy and Traveller safeguarded sites (DPH5)	DPR - Proposed Town and Village centre boundaries (DPE4)	Proposed Protection & Enhancement of the Countryside (DPC1)

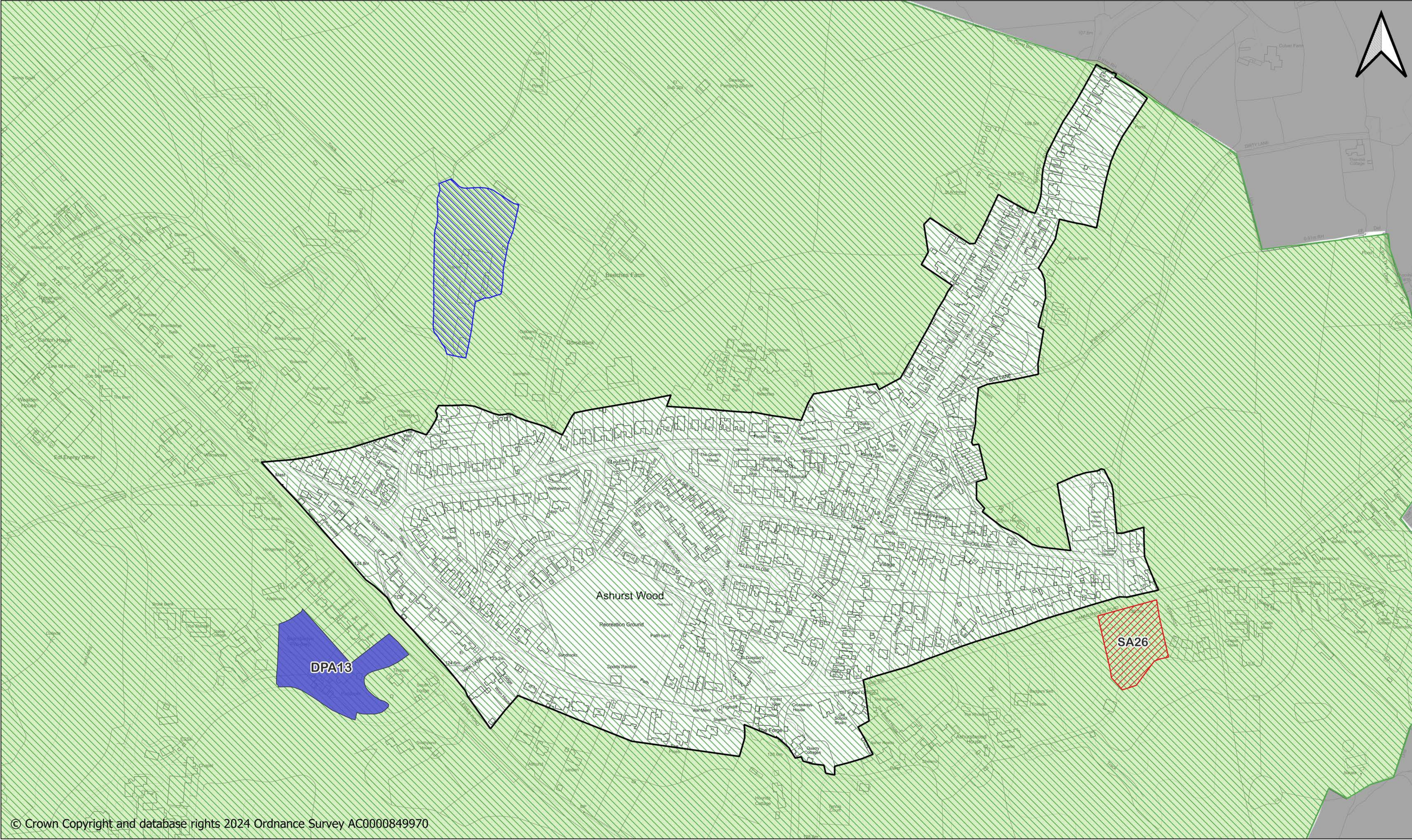
Hurstpierpoint



© Crown Copyright and database rights 2024 Ordnance Survey AC0000849970

Proposed Built Up Area Boundary	DPR - Sustainable Communities	South Downs National Park (DPC5)	Linear Green Infrastructure (DPN3)
Sites DPD - Housing Allocations	DPR - Housing Allocations	High Weald AONB (DPC4)	Conservation Areas (DPB3)
Sites DPD - Employment Allocations	DPR - Allotment Site	DPR - Proposed primary shopping area (DPE6)	Green Infrastructure (DPN3)
Sites DPD - Existing Employment (SA34)	Gypsy and Traveller safeguarded sites (DPH5)	DPR - Proposed Town and Village centre boundaries (DPE4)	Proposed Protection & Enhancement of the Countryside (DPC1)

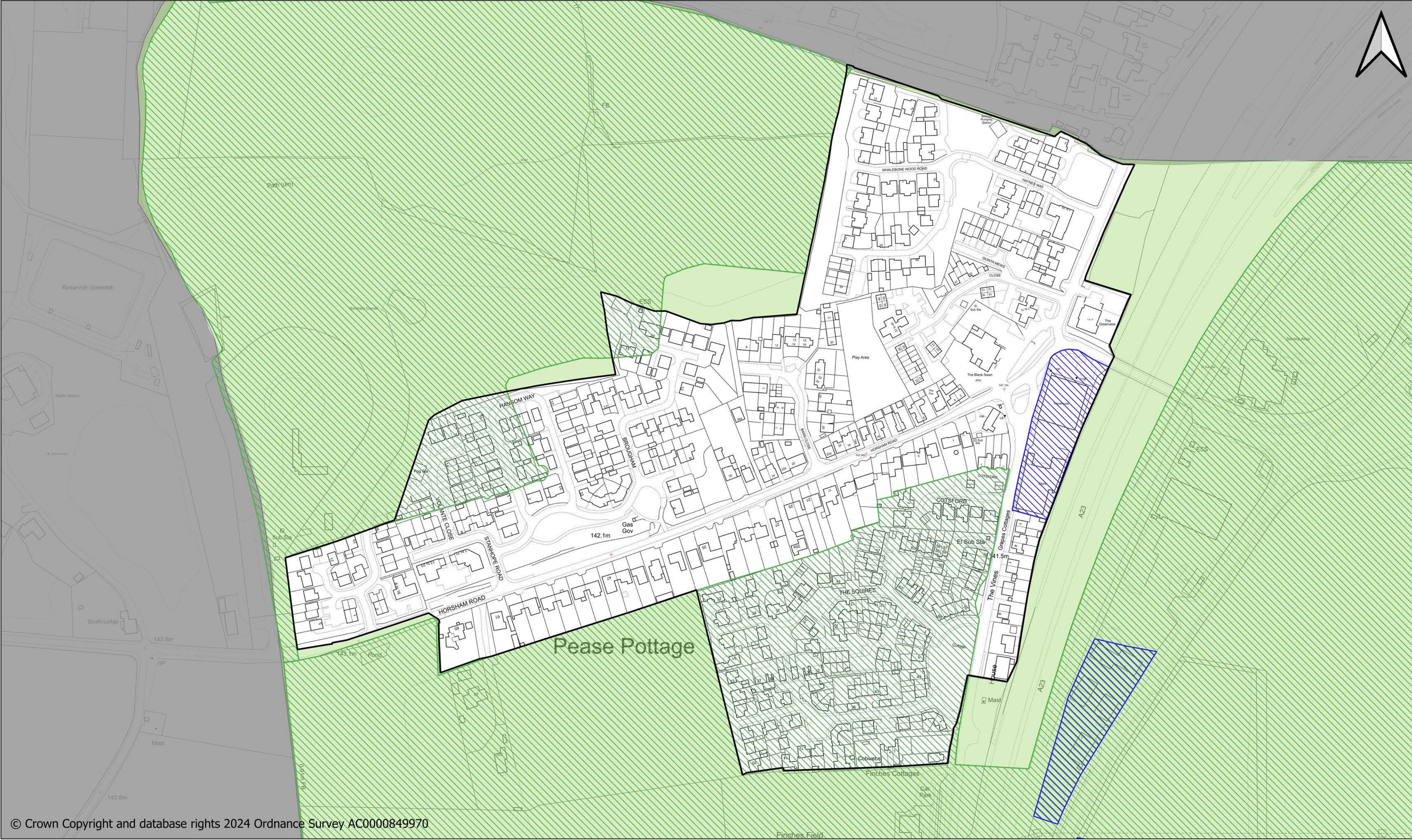
Ashurst Wood



© Crown Copyright and database rights 2024 Ordnance Survey AC0000849970

Proposed Built Up Area Boundary	DPR - Sustainable Communities	South Downs National Park (DPC5)	Linear Green Infrastructure (DPN3)
Sites DPD - Housing Allocations	DPR - Housing Allocations	High Weald AONB (DPC4)	Conservation Areas (DPB3)
Sites DPD - Employment Allocations	DPR - Allotment Site	DPR - Proposed primary shopping area (DPE6)	Green Infrastructure (DPN3)
Sites DPD - Existing Employment (SA34)	Gypsy and Traveller safeguarded sites (DPH5)	DPR - Proposed Town and Village centre boundaries (DPE4)	Proposed Protection & Enhancement of the Countryside (DPC1)

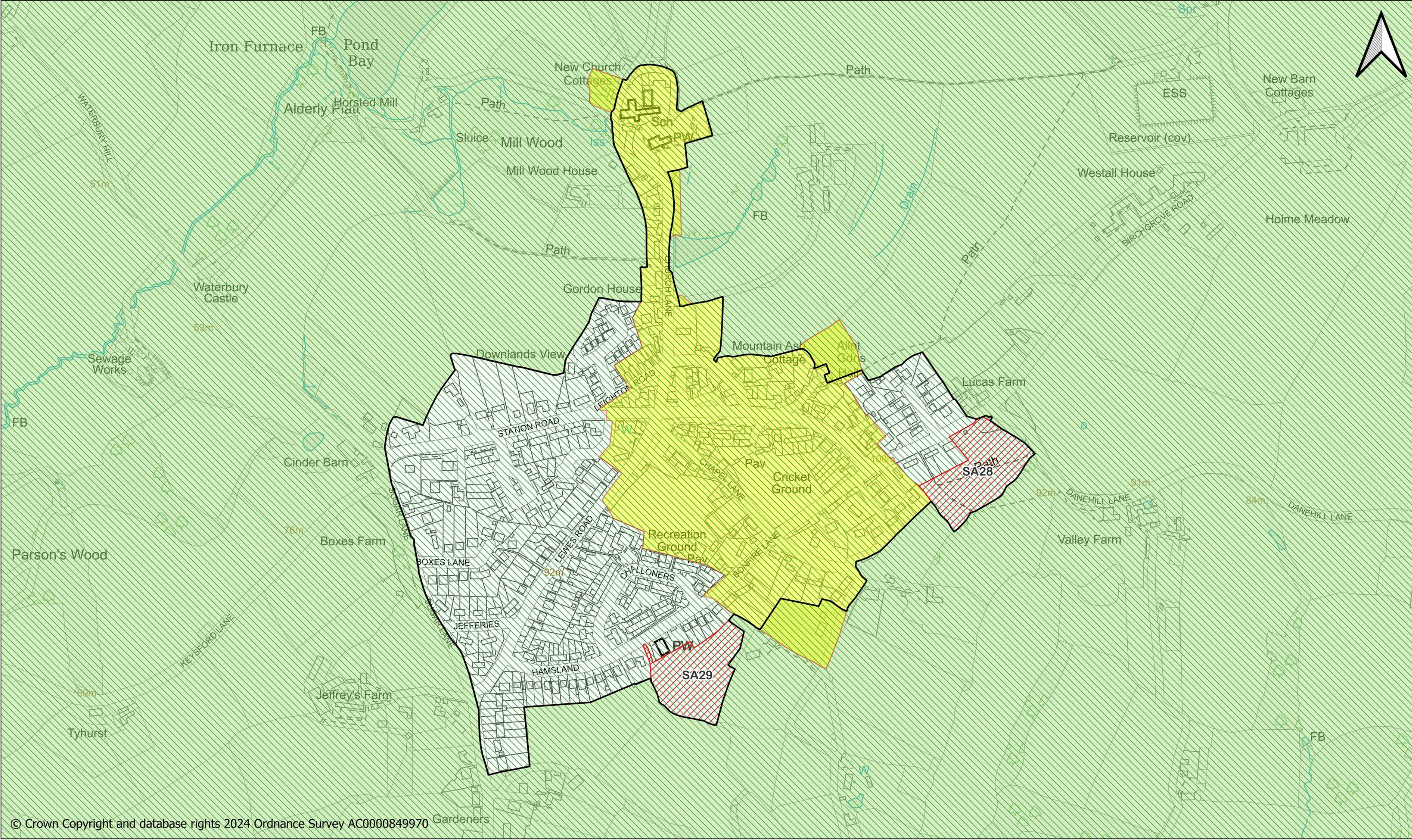
Pease Pottage



© Crown Copyright and database rights 2024 Ordnance Survey AC0000849970

Proposed Built Up Area Boundary	DPR - Sustainable Communities	South Downs National Park (DPC5)	Linear Green Infrastructure (DPN3)
Sites DPD - Housing Allocations	DPR - Housing Allocations	High Weald AONB (DPC4)	Conservation Areas (DPB3)
Sites DPD - Employment Allocations	DPR - Allotment Site	DPR - Proposed primary shopping area (DPE6)	Green Infrastructure (DPN3)
Sites DPD - Existing Employment (SA34)	Gypsy and Traveller safeguarded sites (DPH5)	DPR - Proposed Town and Village centre boundaries (DPE4)	Proposed Protection & Enhancement of the Countryside (DPC1)

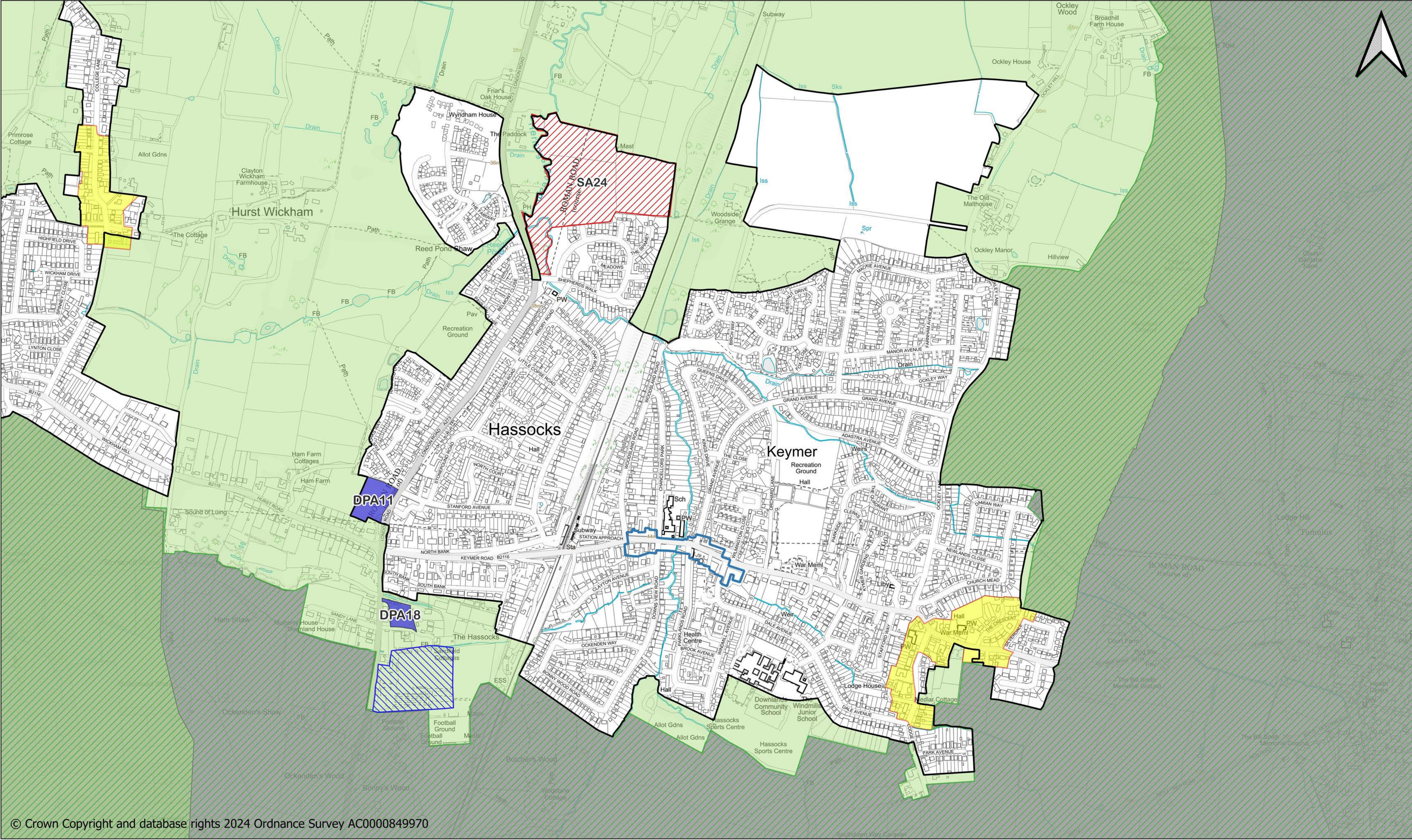
Horsted Keynes



© Crown Copyright and database rights 2024 Ordnance Survey AC0000849970

Proposed Built Up Area Boundary	DPR - Sustainable Communities	South Downs National Park (DPC5)	Linear Green Infrastructure (DPN3)
Sites DPD - Housing Allocations	DPR - Housing Allocations	High Weald AONB (DPC4)	Conservation Areas (DPB3)
Sites DPD - Employment Allocations	DPR - Allotment Site	DPR - Proposed primary shopping area (DPE6)	Green Infrastructure (DPN3)
Sites DPD - Existing Employment (SA34)	Gypsy and Traveller safeguarded sites (DPH5)	DPR - Proposed Town and Village centre boundaries (DPE4)	Proposed Protection & Enhancement of the Countryside (DPC1)

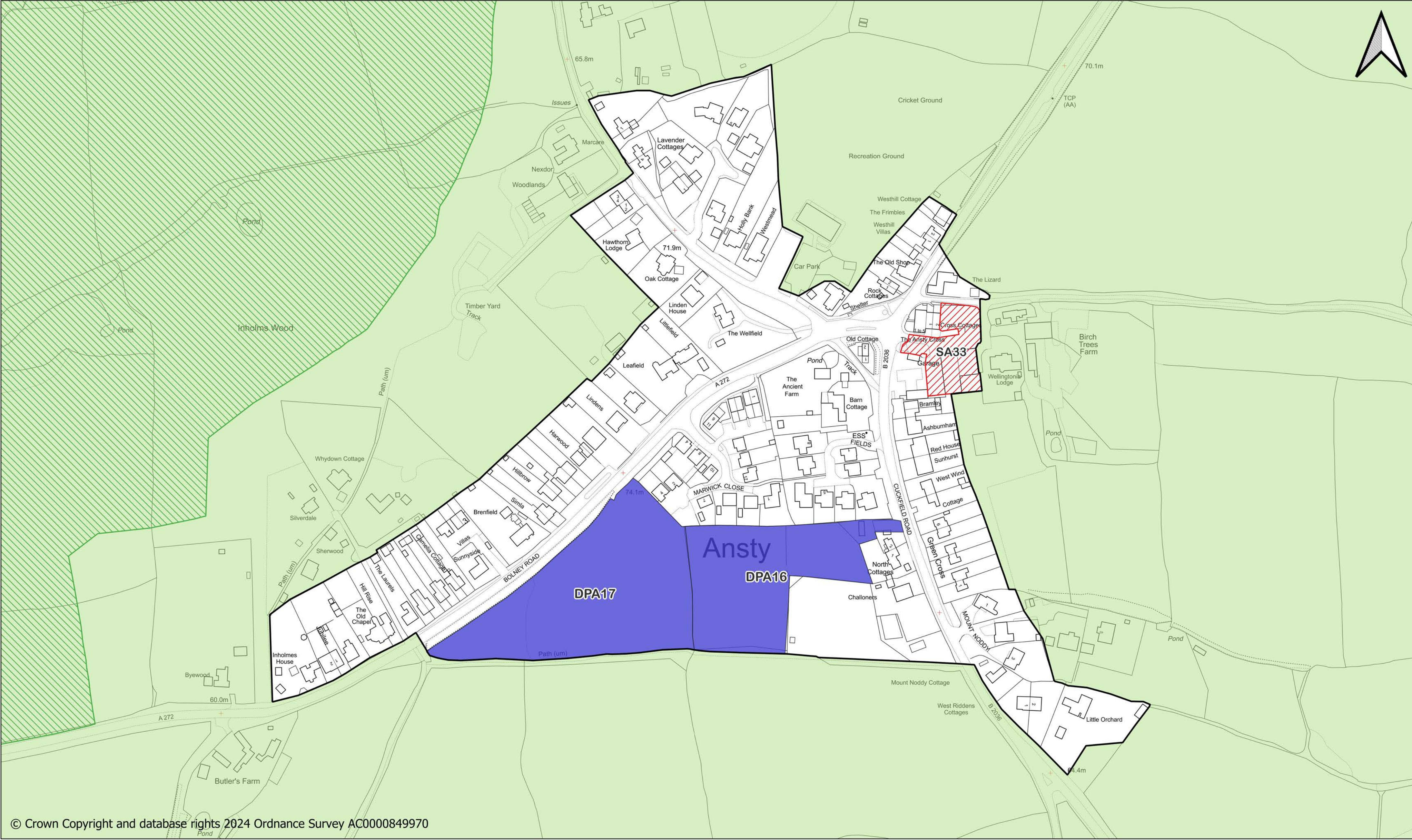
Hassocks



© Crown Copyright and database rights 2024 Ordnance Survey AC0000849970

Proposed Built Up Area Boundary	DPR - Sustainable Communities	South Downs National Park (DPC5)	Linear Green Infrastructure (DPN3)
Sites DPD - Housing Allocations	DPR - Housing Allocations	High Weald AONB (DPC4)	Conservation Areas (DPB3)
Sites DPD - Employment Allocations	DPR - Allotment Site	DPR - Proposed primary shopping area (DPE6)	Green Infrastructure (DPN3)
Sites DPD - Existing Employment (SA34)	Gypsy and Traveller safeguarded sites (DPH5)	DPR - Proposed Town and Village centre boundaries (DPE4)	Proposed Protection & Enhancement of the Countryside (DPC1)

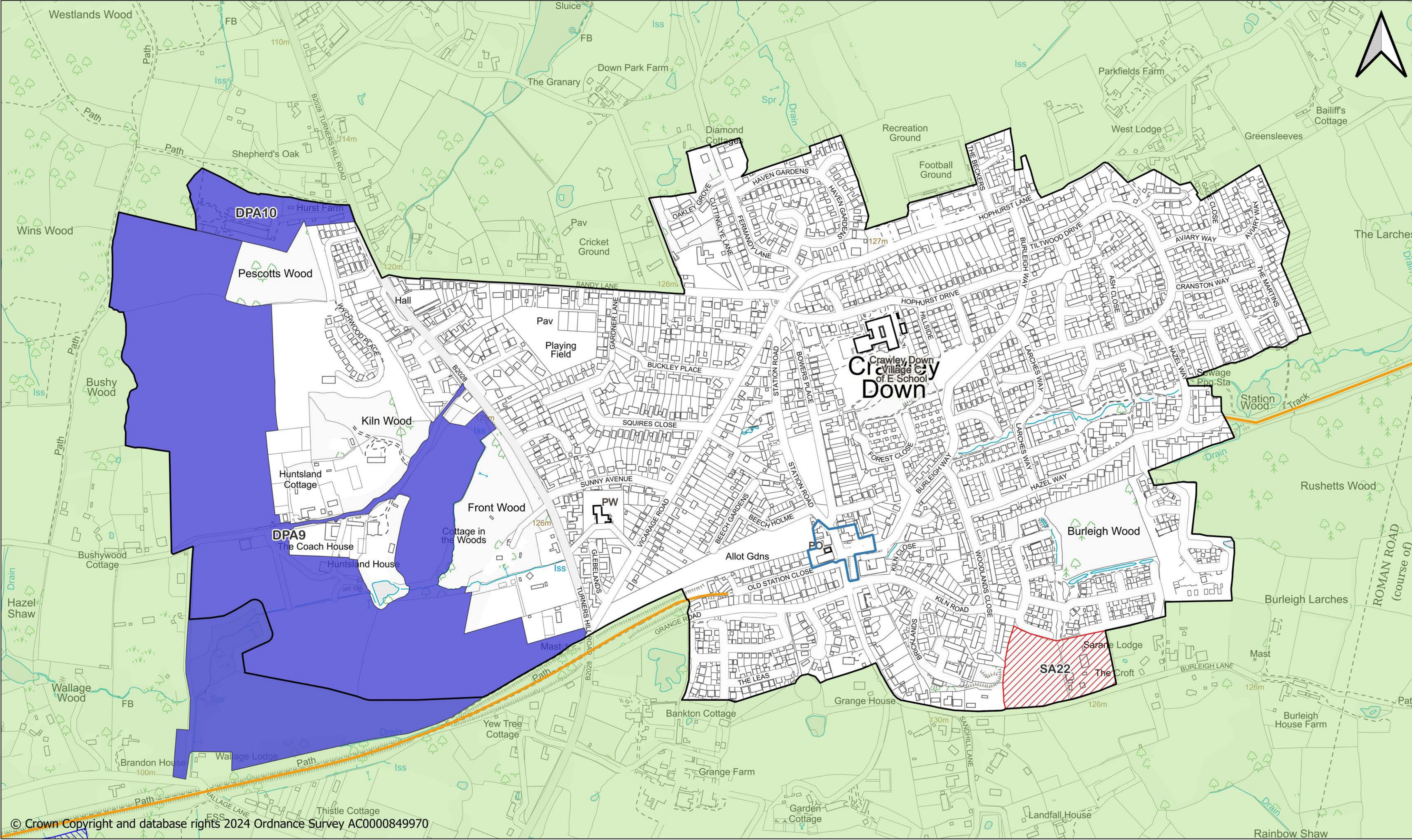
Ansty



© Crown Copyright and database rights 2024 Ordnance Survey AC0000849970

Proposed Built Up Area Boundary	DPR - Sustainable Communities	South Downs National Park (DPC5)	Linear Green Infrastructure (DPN3)
Sites DPD - Housing Allocations	DPR - Housing Allocations	High Weald AONB (DPC4)	Conservation Areas (DPB3)
Sites DPD - Employment Allocations	DPR - Allotment Site	DPR - Proposed primary shopping area (DPE6)	Green Infrastructure (DPN3)
Sites DPD - Existing Employment (SA34)	Gypsy and Traveller safeguarded sites (DPH5)	DPR - Proposed Town and Village centre boundaries (DPE4)	Proposed Protection & Enhancement of the Countryside (DPC1)

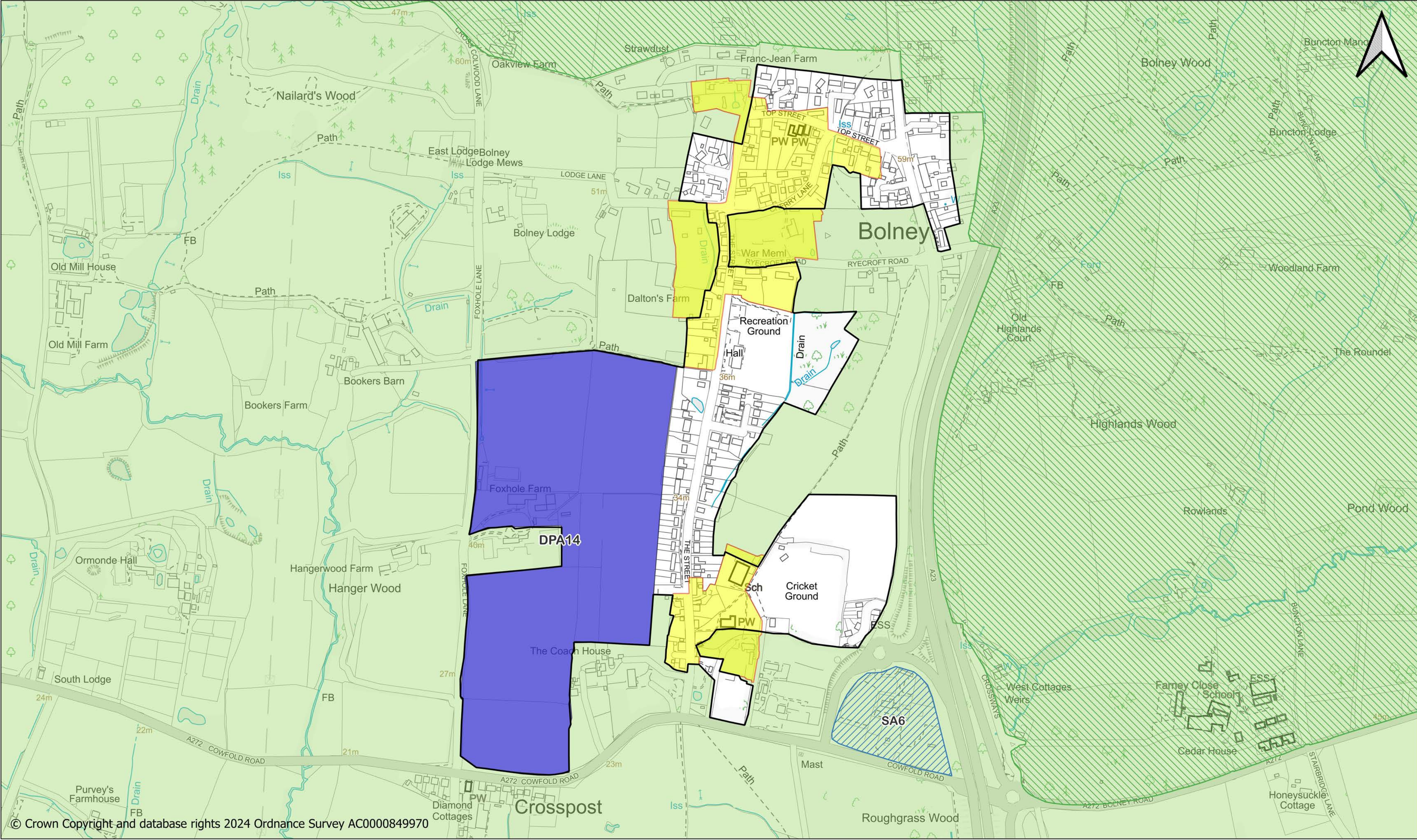
Crawley Down



© Crown Copyright and database rights 2024 Ordnance Survey AC0000849970

Proposed Built Up Area Boundary	DPR - Sustainable Communities	South Downs National Park (DPC5)	Linear Green Infrastructure (DPN3)
Sites DPD - Housing Allocations	DPR - Housing Allocations	High Weald AONB (DPC4)	Conservation Areas (DPB3)
Sites DPD - Employment Allocations	DPR - Allotment Site	DPR - Proposed primary shopping area (DPE6)	Green Infrastructure (DPN3)
Sites DPD - Existing Employment (SA34)	Gypsy and Traveller safeguarded sites (DPH5)	DPR - Proposed Town and Village centre boundaries (DPE4)	Proposed Protection & Enhancement of the Countryside (DPC1)

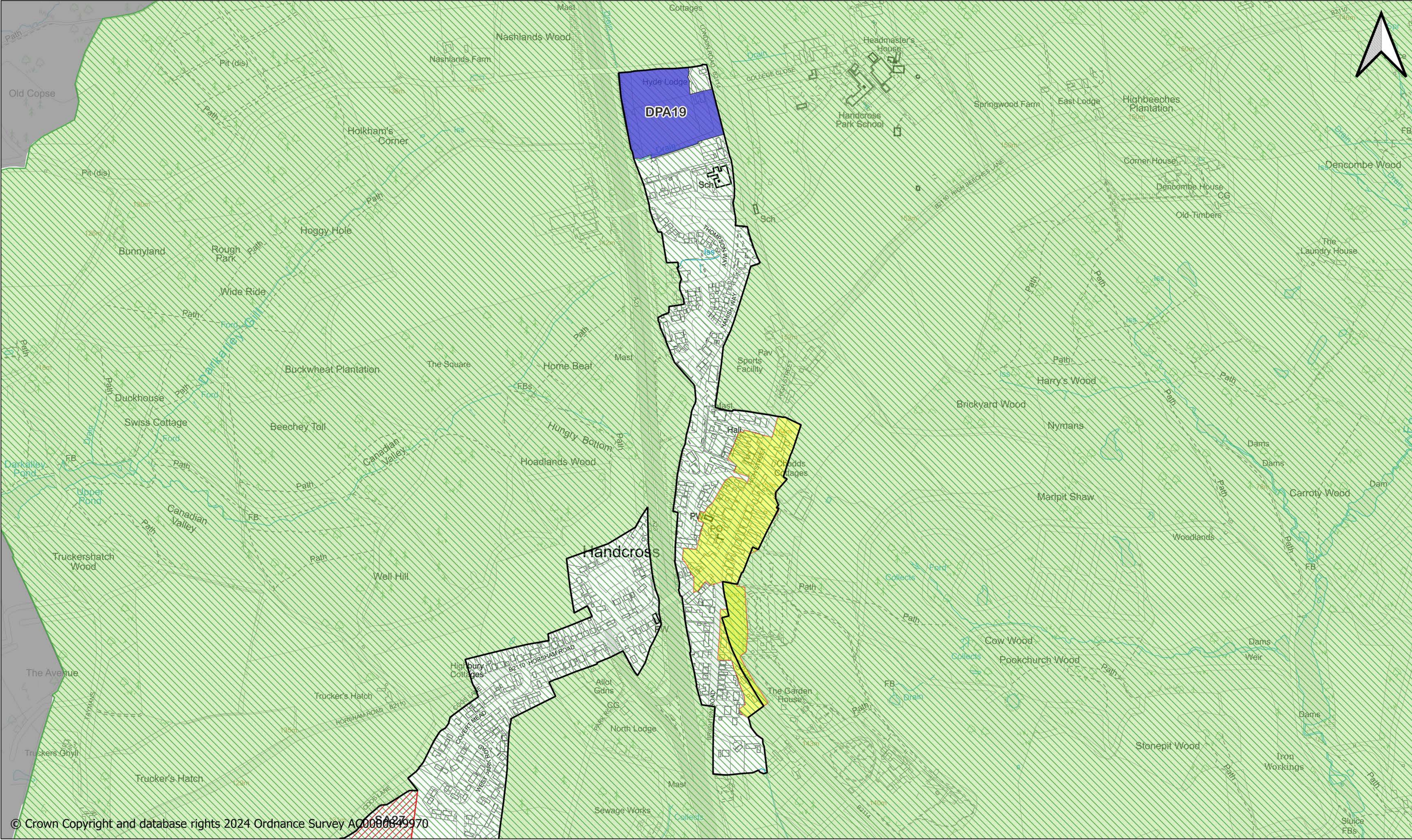
Bolney



© Crown Copyright and database rights 2024 Ordnance Survey AC0000849970

Proposed Built Up Area Boundary	DPR - Sustainable Communities	South Downs National Park (DPC5)	Linear Green Infrastructure (DPN3)
Sites DPD - Housing Allocations	DPR - Housing Allocations	High Weald AONB (DPC4)	Conservation Areas (DPB3)
Sites DPD - Employment Allocations	DPR - Allotment Site	DPR - Proposed primary shopping area (DPE6)	Green Infrastructure (DPN3)
Sites DPD - Existing Employment (SA34)	Gypsy and Traveller safeguarded sites (DPH5)	DPR - Proposed Town and Village centre boundaries (DPE4)	Proposed Protection & Enhancement of the Countryside (DPC1)

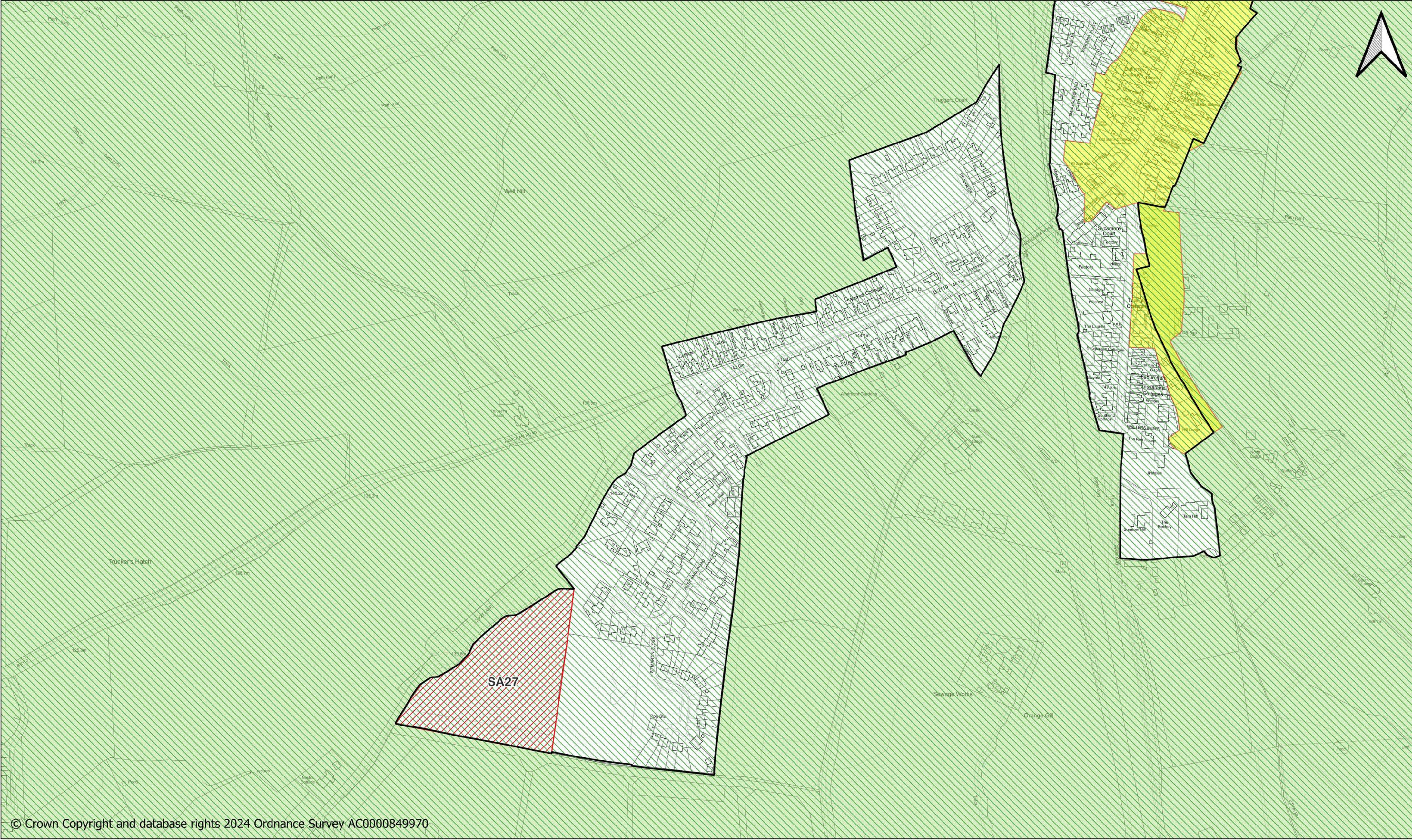
Handcross



© Crown Copyright and database rights 2024 Ordnance Survey A00000849970

Proposed Built Up Area Boundary	DPR - Sustainable Communities	South Downs National Park (DPC5)	Linear Green Infrastructure (DPN3)
Sites DPD - Housing Allocations	DPR - Housing Allocations	High Weald AONB (DPC4)	Conservation Areas (DPB3)
Sites DPD - Employment Allocations	DPR - Allotment Site	DPR - Proposed primary shopping area (DPE6)	Green Infrastructure (DPN3)
Sites DPD - Existing Employment (SA34)	Gypsy and Traveller safeguarded sites (DPH5)	DPR - Proposed Town and Village centre boundaries (DPE4)	Proposed Protection & Enhancement of the Countryside (DPC1)

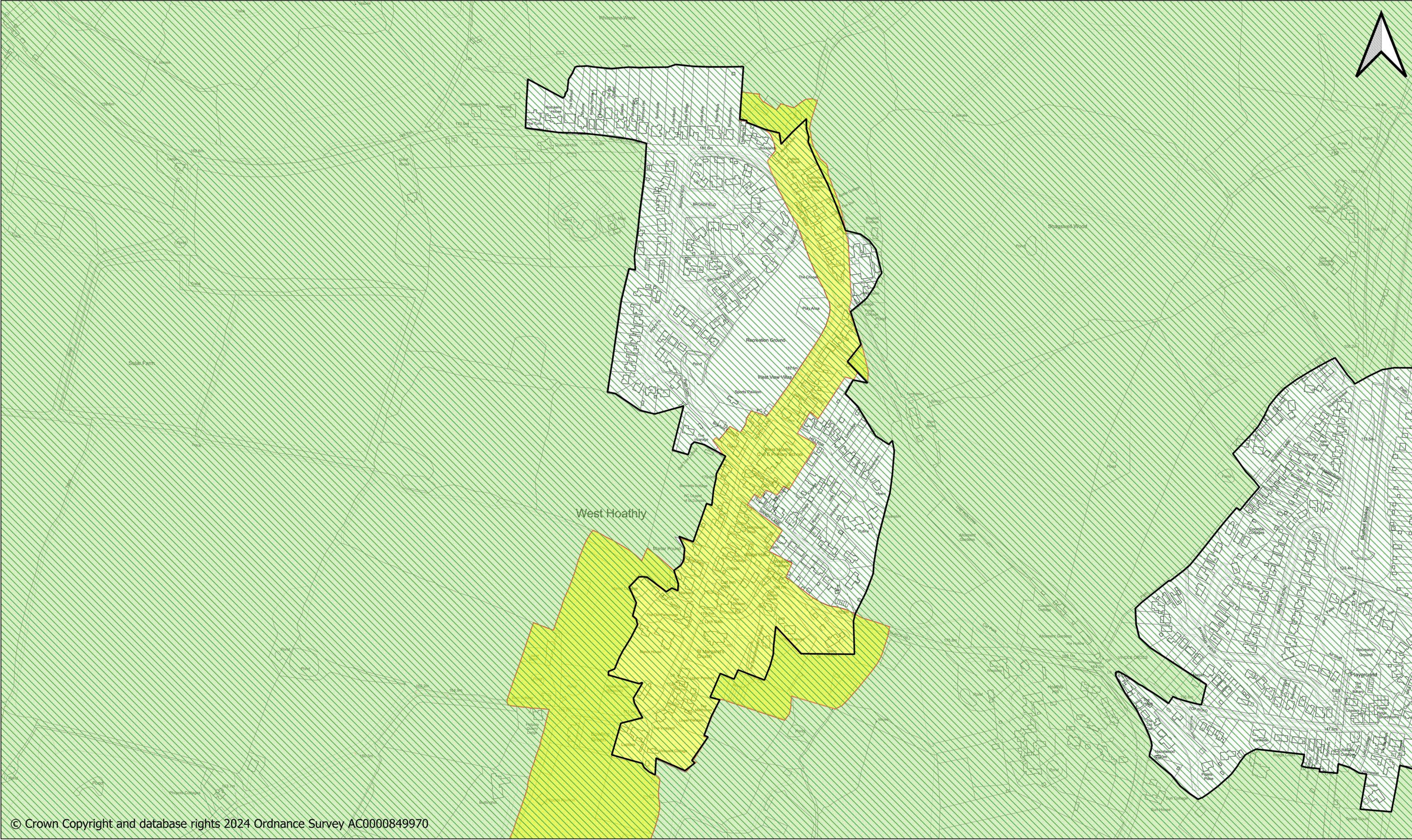
Handcross



© Crown Copyright and database rights 2024 Ordnance Survey AC0000849970

Proposed Built Up Area Boundary	DPR - Sustainable Communities	South Downs National Park (DPC5)	Linear Green Infrastructure (DPN3)
Sites DPD - Housing Allocations	DPR - Housing Allocations	High Weald AONB (DPC4)	Conservation Areas (DPB3)
Sites DPD - Employment Allocations	DPR - Allotment Site	DPR - Proposed primary shopping area (DPE6)	Green Infrastructure (DPN3)
Sites DPD - Existing Employment (SA34)	Gypsy and Traveller safeguarded sites (DPH5)	DPR - Proposed Town and Village centre boundaries (DPE4)	Proposed Protection & Enhancement of the Countryside (DPC1)

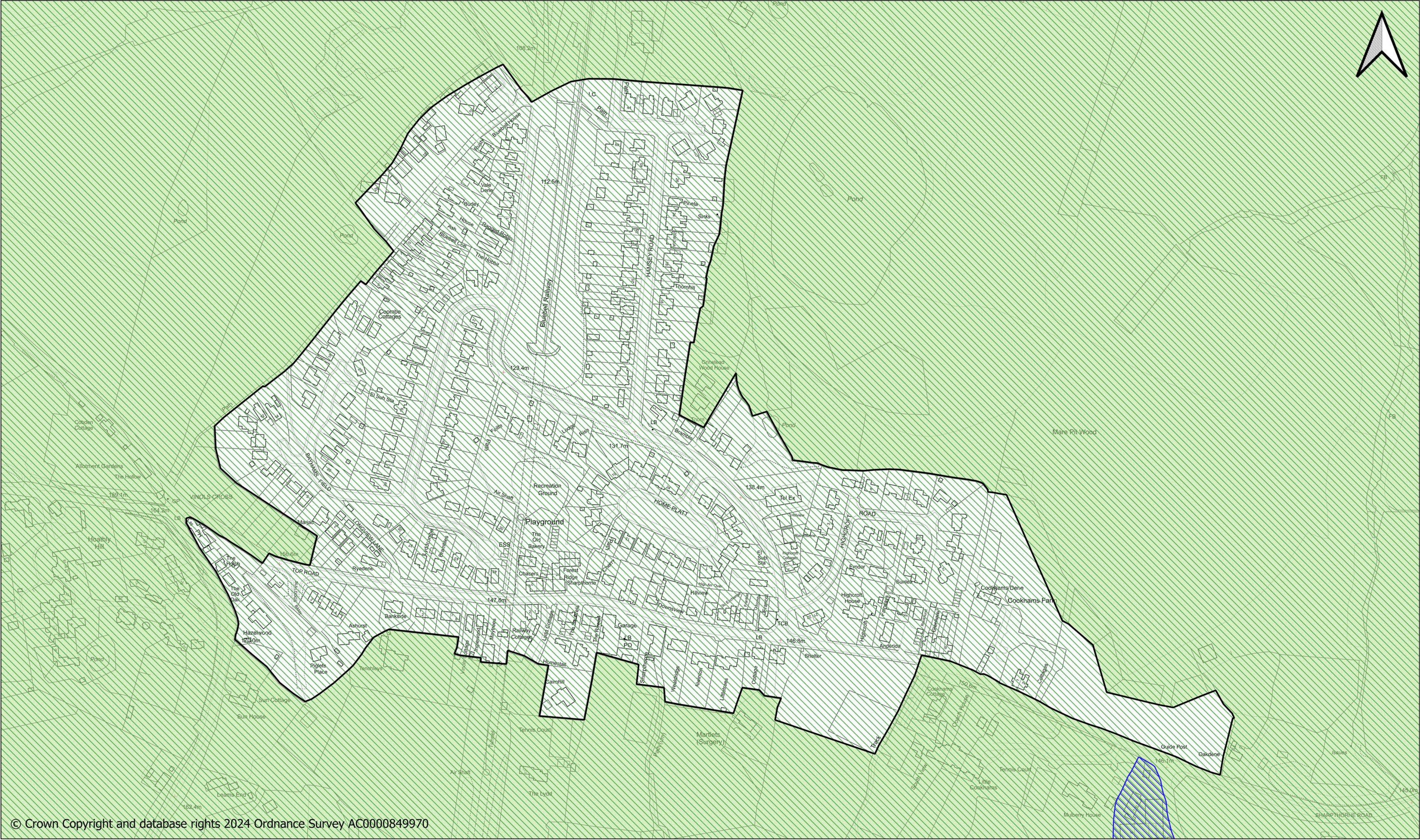
West Hoathly



© Crown Copyright and database rights 2024 Ordnance Survey AC0000849970

Proposed Built Up Area Boundary	DPR - Sustainable Communities	South Downs National Park (DPC5)	Linear Green Infrastructure (DPN3)
Sites DPD - Housing Allocations	DPR - Housing Allocations	High Weald AONB (DPC4)	Conservation Areas (DPB3)
Sites DPD - Employment Allocations	DPR - Allotment Site	DPR - Proposed primary shopping area (DPE6)	Green Infrastructure (DPN3)
Sites DPD - Existing Employment (SA34)	Gypsy and Traveller safeguarded sites (DPH5)	DPR - Proposed Town and Village centre boundaries (DPE4)	Proposed Protection & Enhancement of the Countryside (DPC1)

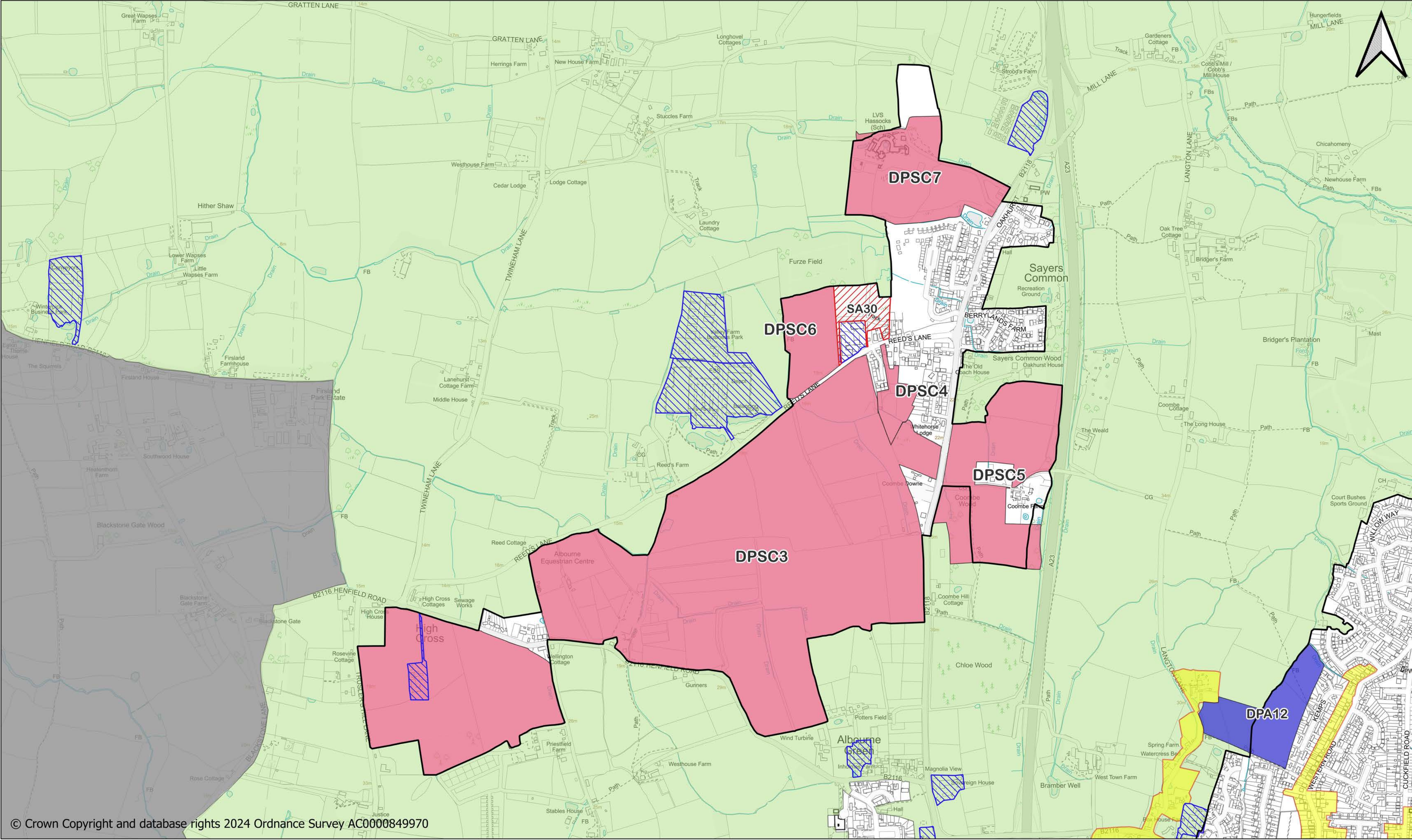
Sharpthorne



© Crown Copyright and database rights 2024 Ordnance Survey AC0000849970

Proposed Built Up Area Boundary	DPR - Sustainable Communities	South Downs National Park (DPC5)	Linear Green Infrastructure (DPN3)
Sites DPD - Housing Allocations	DPR - Housing Allocations	High Weald AONB (DPC4)	Conservation Areas (DPB3)
Sites DPD - Employment Allocations	DPR - Allotment Site	DPR - Proposed primary shopping area (DPE6)	Green Infrastructure (DPN3)
Sites DPD - Existing Employment (SA34)	Gypsy and Traveller safeguarded sites (DPH5)	DPR - Proposed Town and Village centre boundaries (DPE4)	Proposed Protection & Enhancement of the Countryside (DPC1)

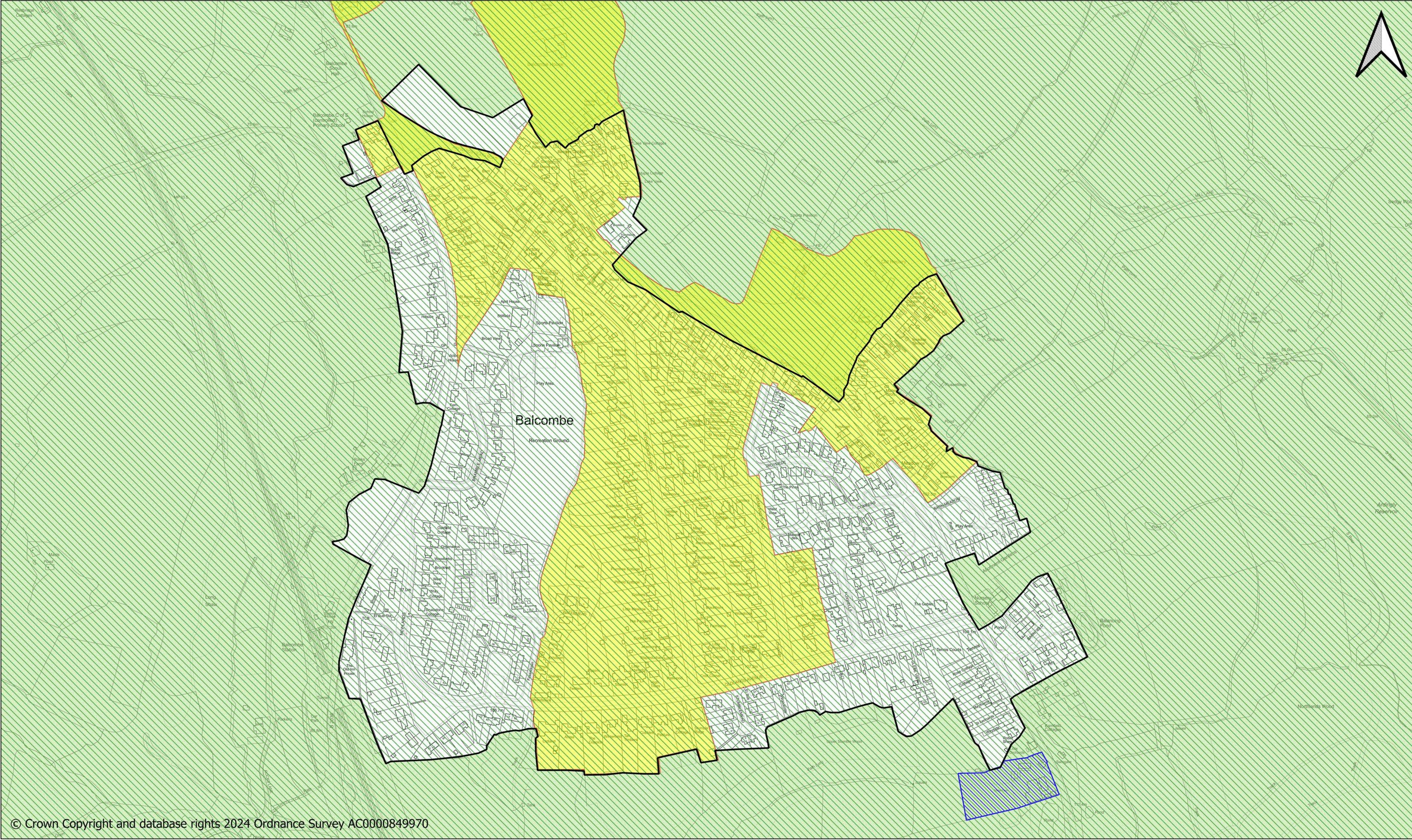
Sayers Common



© Crown Copyright and database rights 2024 Ordnance Survey AC0000849970

- | | | | |
|--|--|--|---|
| Proposed Built Up Area Boundary | DPR - Sustainable Communities | South Downs National Park (DPC5) | Linear Green Infrastructure (DPN3) |
| Sites DPD - Housing Allocations | DPR - Housing Allocations | High Weald AONB (DPC4) | Conservation Areas (DPB3) |
| Sites DPD - Employment Allocations | DPR - Allotment Site | DPR - Proposed primary shopping area (DPE6) | Green Infrastructure (DPN3) |
| Sites DPD - Existing Employment (SA34) | Gypsy and Traveller safeguarded sites (DPH5) | DPR - Proposed Town and Village centre boundaries (DPE4) | Proposed Protection & Enhancement of the Countryside (DPC1) |

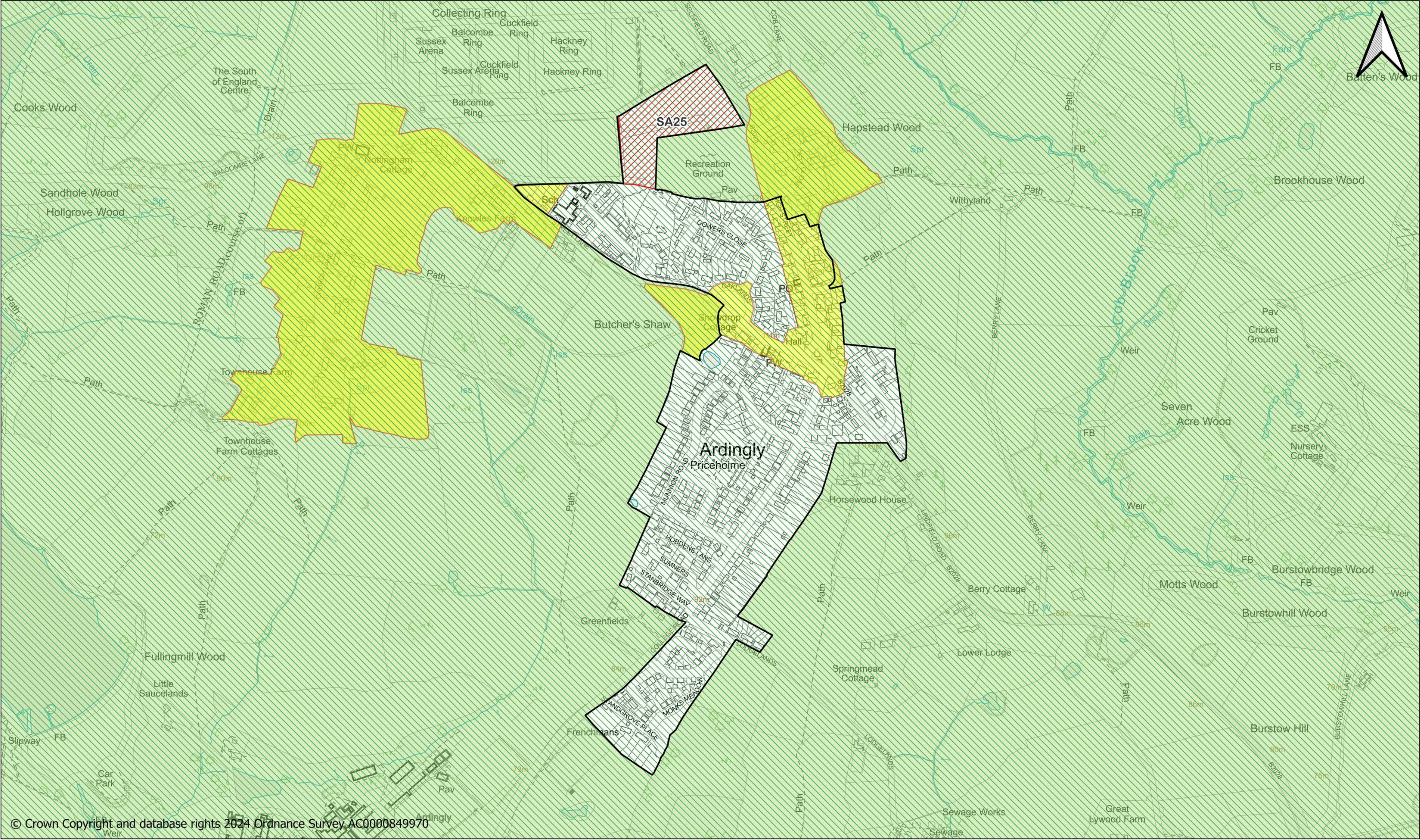
Balcombe



© Crown Copyright and database rights 2024 Ordnance Survey AC0000849970

Proposed Built Up Area Boundary	DPR - Sustainable Communities	South Downs National Park (DPC5)	Linear Green Infrastructure (DPN3)
Sites DPD - Housing Allocations	DPR - Housing Allocations	High Weald AONB (DPC4)	Conservation Areas (DPB3)
Sites DPD - Employment Allocations	DPR - Allotment Site	DPR - Proposed primary shopping area (DPE6)	Green Infrastructure (DPN3)
Sites DPD - Existing Employment (SA34)	Gypsy and Traveller safeguarded sites (DPH5)	DPR - Proposed Town and Village centre boundaries (DPE4)	Proposed Protection & Enhancement of the Countryside (DPC1)

Ardingly



© Crown Copyright and database rights 2024 Ordnance Survey AC0000849970

Proposed Built Up Area Boundary	DPR - Sustainable Communities	South Downs National Park (DPC5)	Linear Green Infrastructure (DPN3)
Sites DPD - Housing Allocations	DPR - Housing Allocations	High Weald AONB (DPC4)	Conservation Areas (DPB3)
Sites DPD - Employment Allocations	DPR - Allotment Site	DPR - Proposed primary shopping area (DPE6)	Green Infrastructure (DPN3)
Sites DPD - Existing Employment (SA34)	Gypsy and Traveller safeguarded sites (DPH5)	DPR - Proposed Town and Village centre boundaries (DPE4)	Proposed Protection & Enhancement of the Countryside (DPC1)