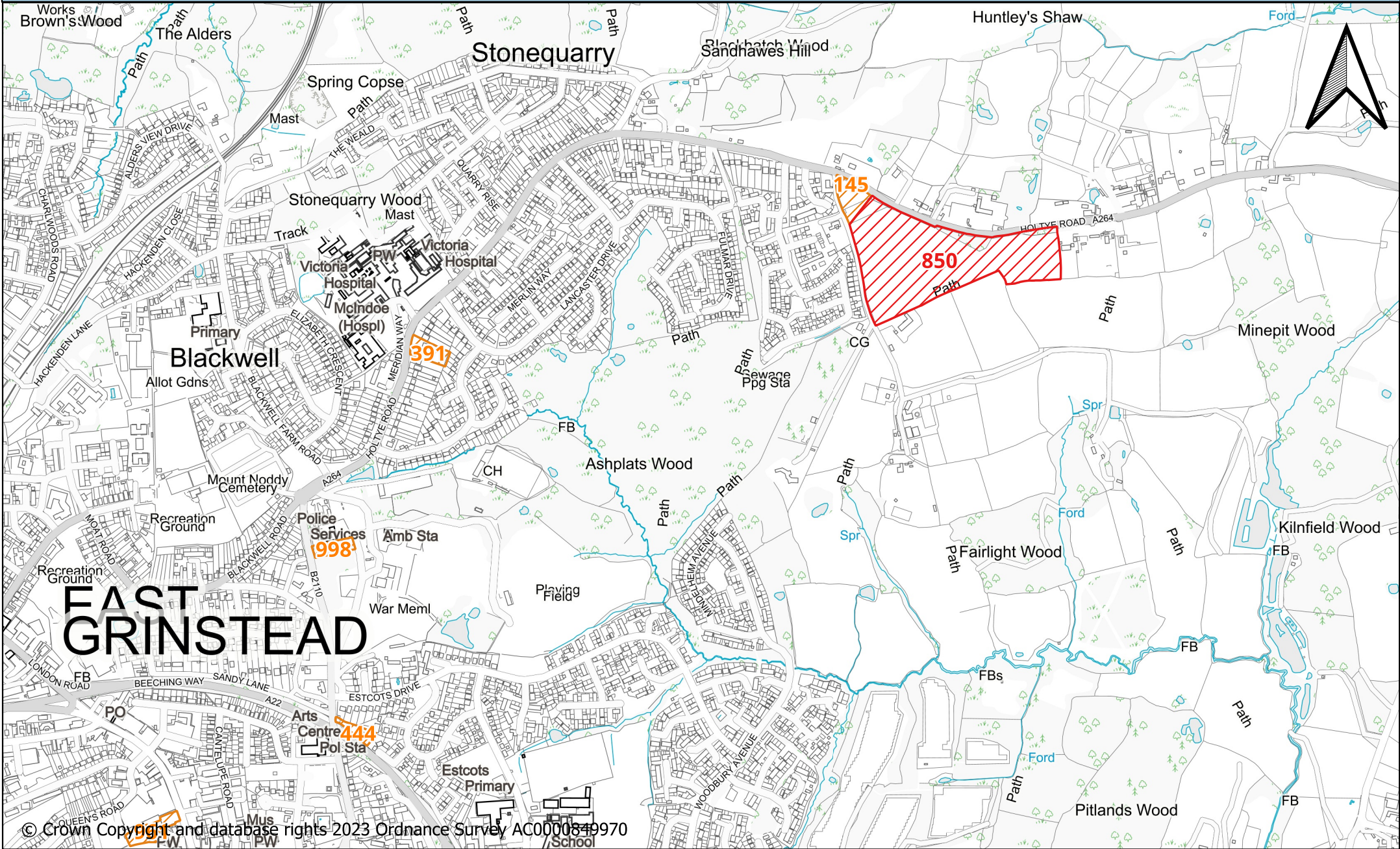




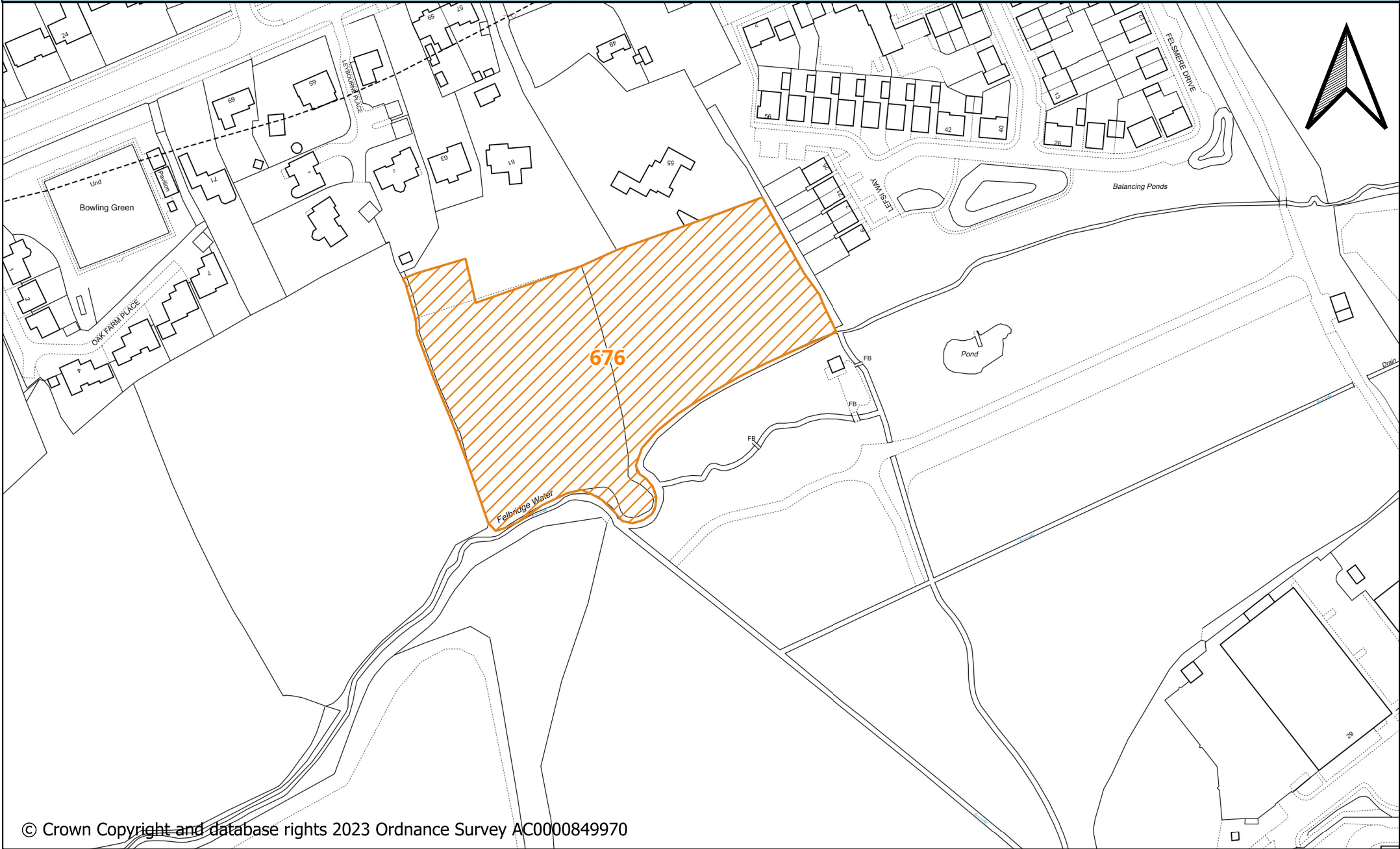
East Grinstead 1





© Crown Copyright and database rights 2023 Ordnance Survey AC0000849970

-  Reject at Stage 2a
-  Reject at Stage 2c
-  Reject at Stage 2b
-  Reject at Stage 3
-  Allocate

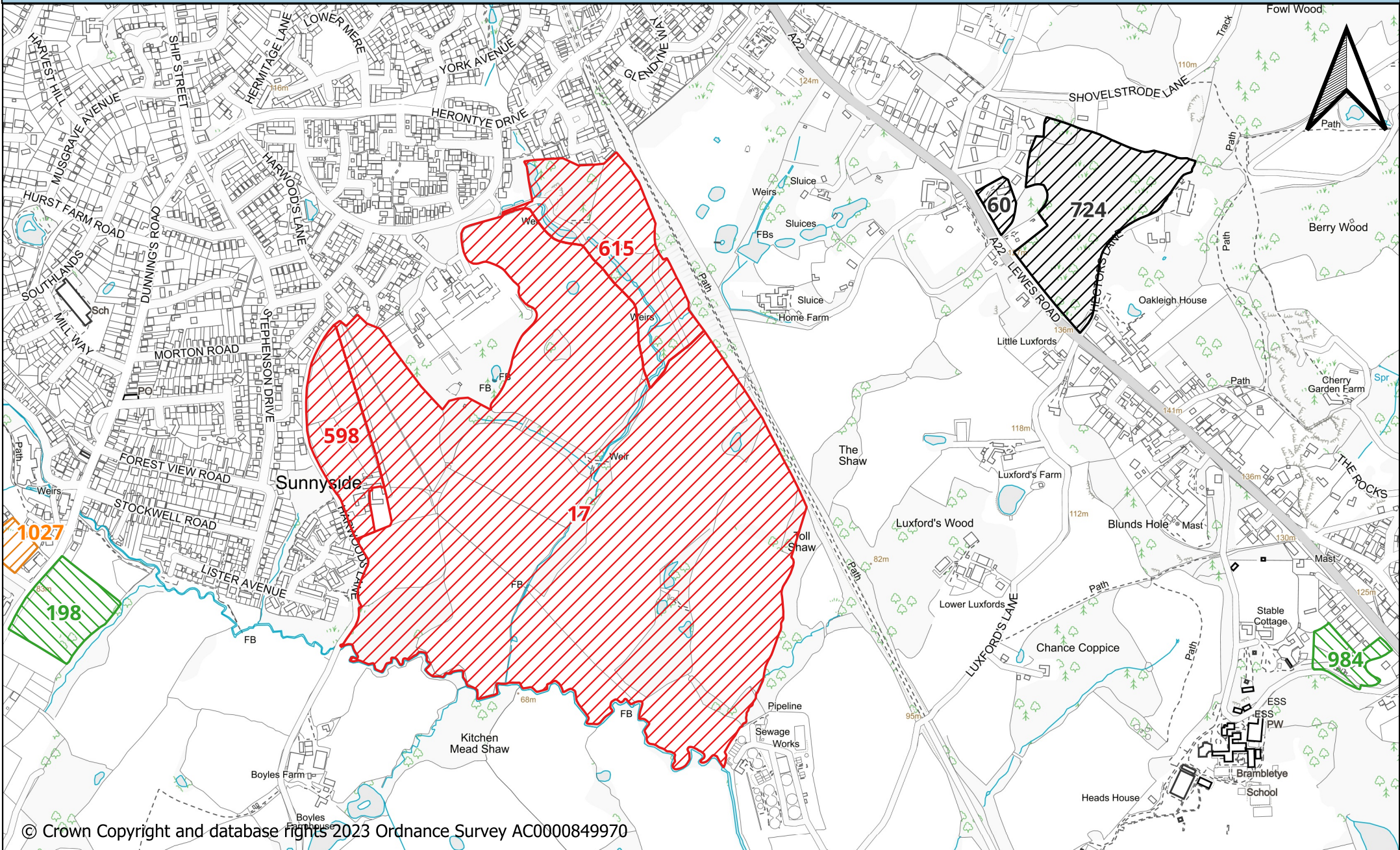
East Grinstead 2







© Crown Copyright and database rights 2023 Ordnance Survey AC0000849970

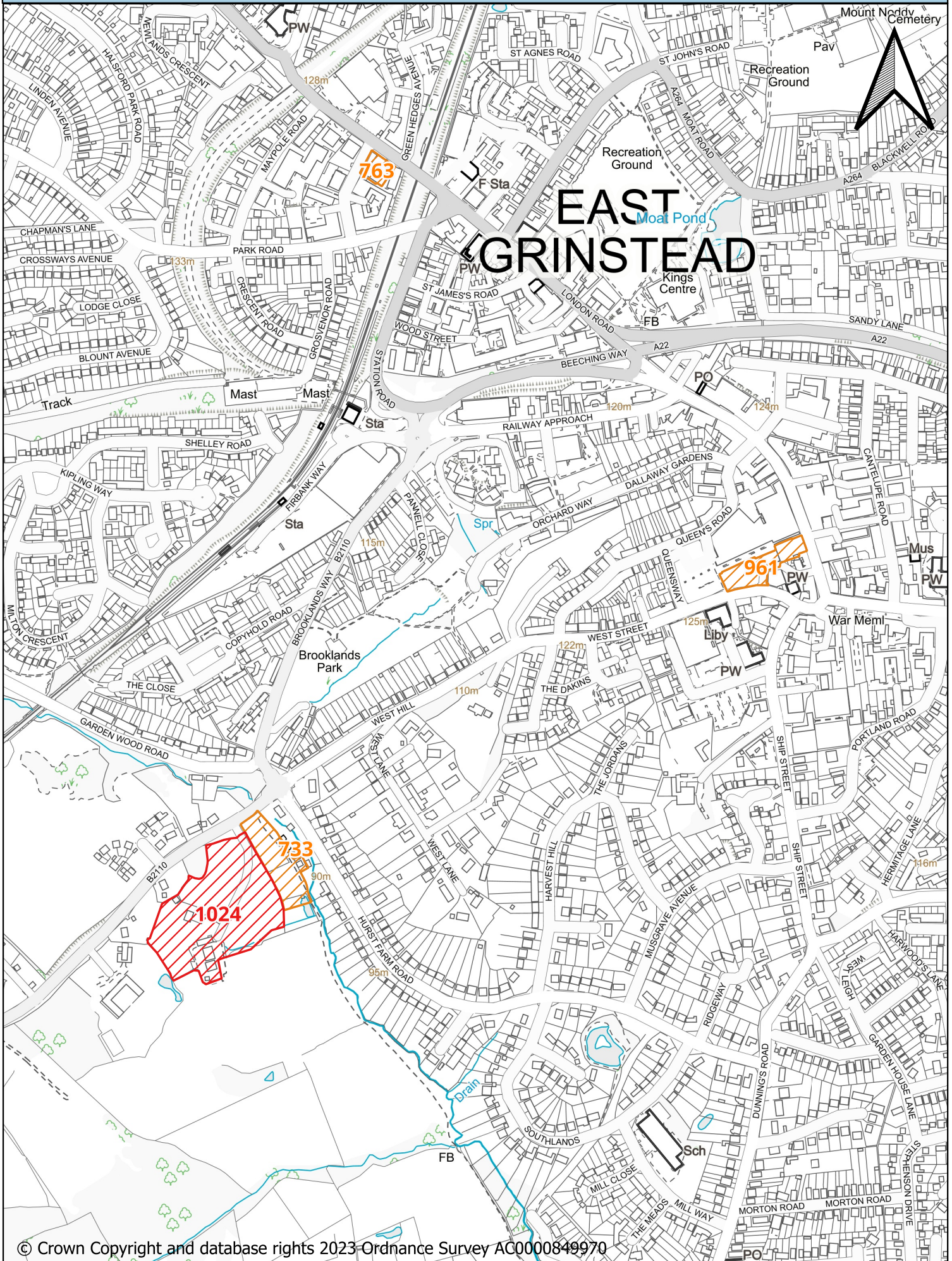
-  Reject at Stage 2a
-  Reject at Stage 2b
-  Reject at Stage 2c
-  Reject at Stage 3
-  Allocate

East Grinstead 3





-  Reject at Stage 2a
-  Reject at Stage 2c
-  Reject at Stage 2b
-  Reject at Stage 3
-  Allocate


East Grinstead 4



© Crown Copyright and database rights 2023 Ordnance Survey AC0000849970

 Reject at Stage 2a

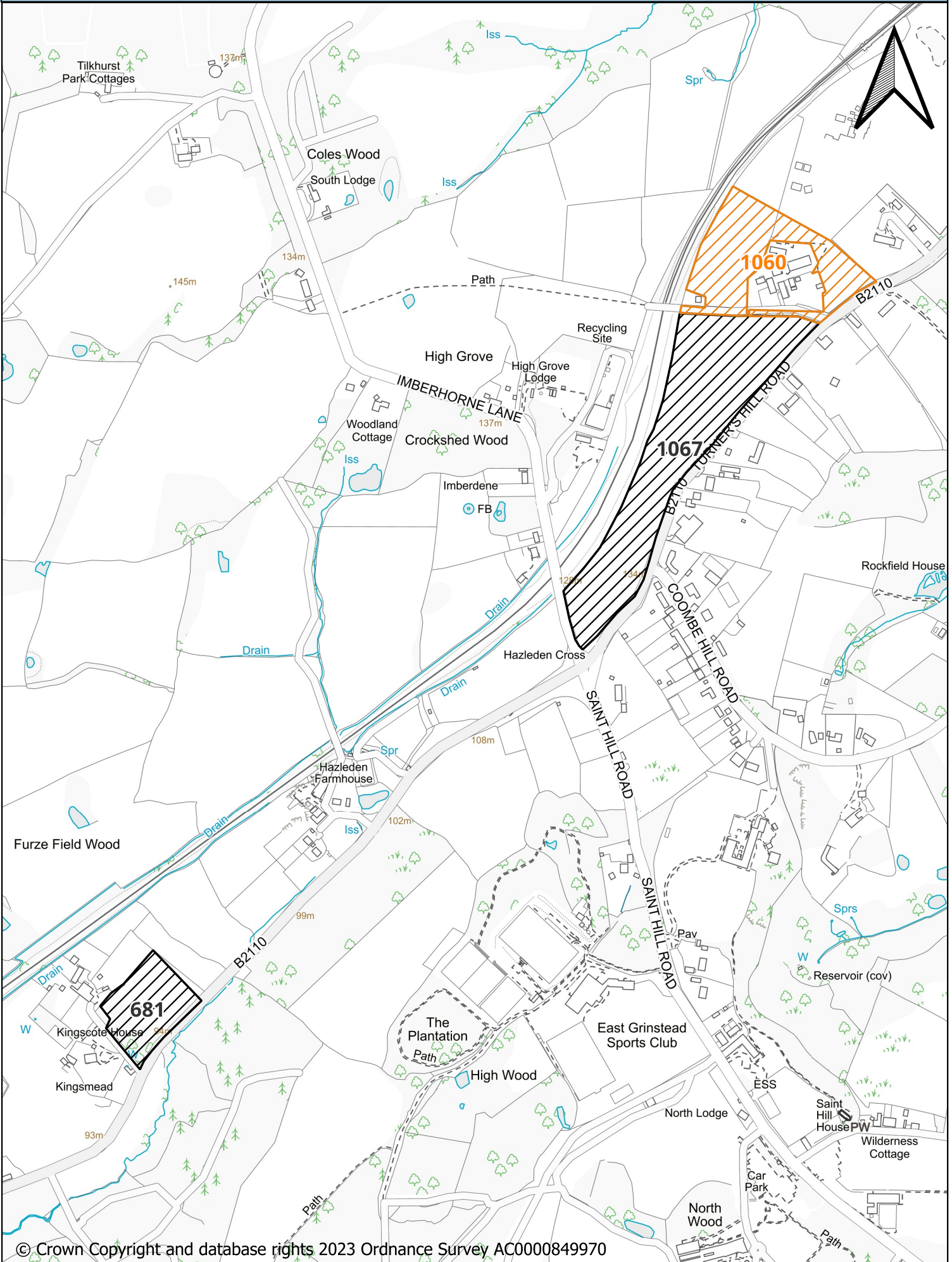
 Reject at Stage 2c

 Reject at Stage 2b

 Reject at Stage 3

 Allocate

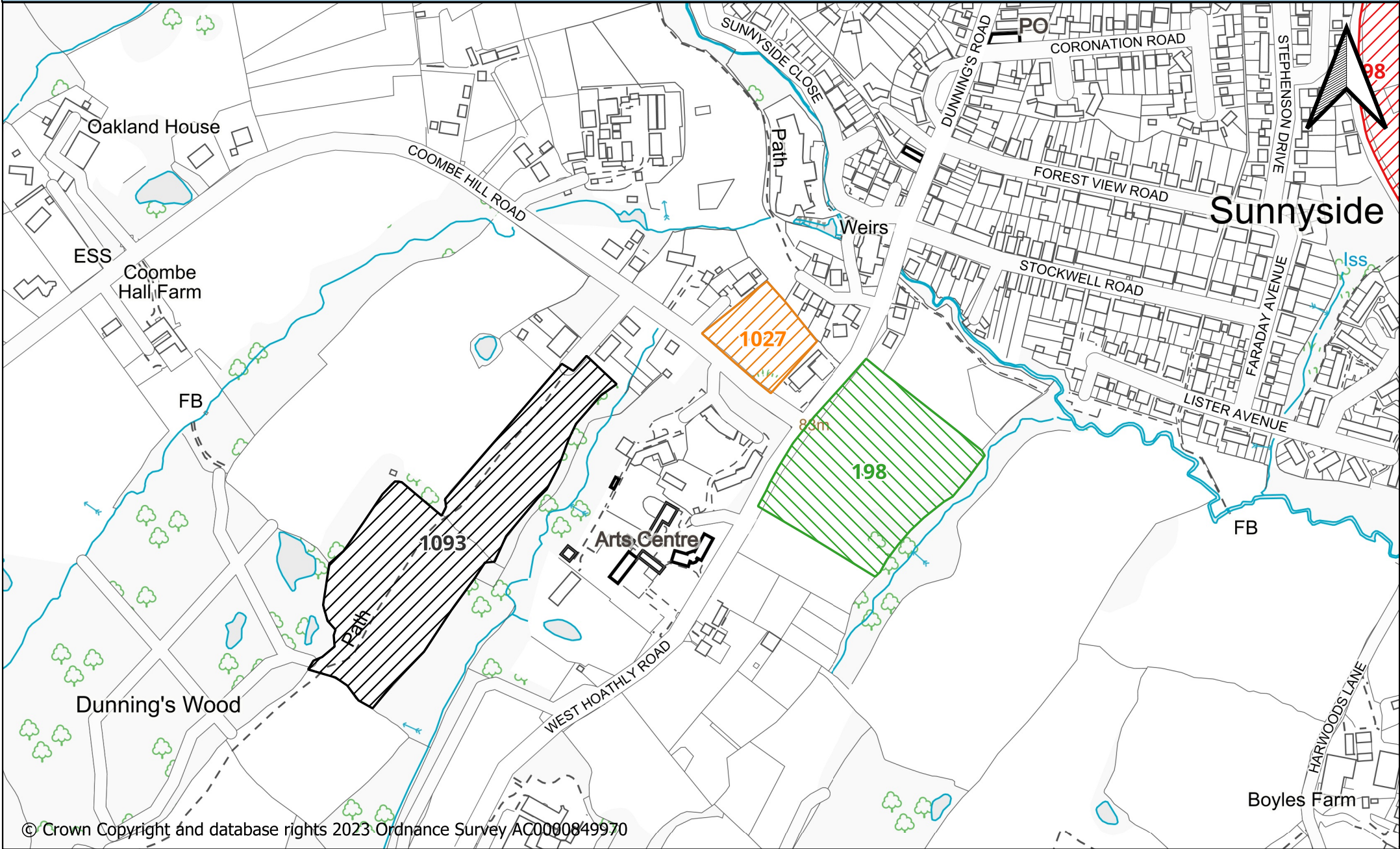
East Grinstead 5



© Crown Copyright and database rights 2023 Ordnance Survey AC0000849970

- | | | | | | |
|--|--------------------|---|--------------------|---|----------|
|  | Reject at Stage 2a |  | Reject at Stage 2c |  | Allocate |
|  | Reject at Stage 2b |  | Reject at Stage 3 | | |

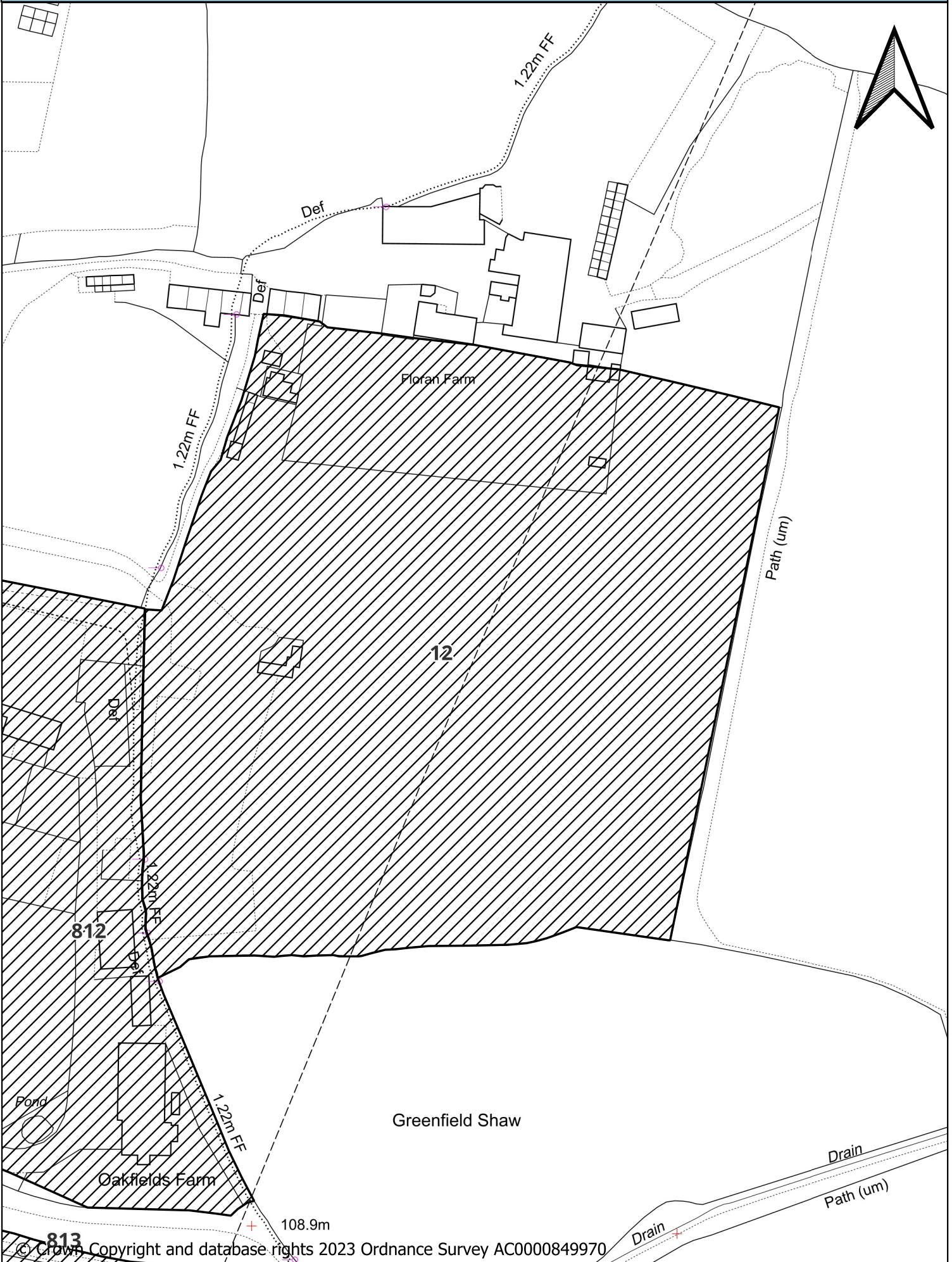
East Grinstead 6





© Crown Copyright and database rights 2023 Ordnance Survey AC0000849970


- Reject at Stage 2a
- Reject at Stage 2c
- Reject at Stage 2b
- Reject at Stage 3
- Allocate

East Grinstead 7



 Reject at Stage 2a

 Reject at Stage 2b

 Reject at Stage 2c

 Reject at Stage 3

 Allocate