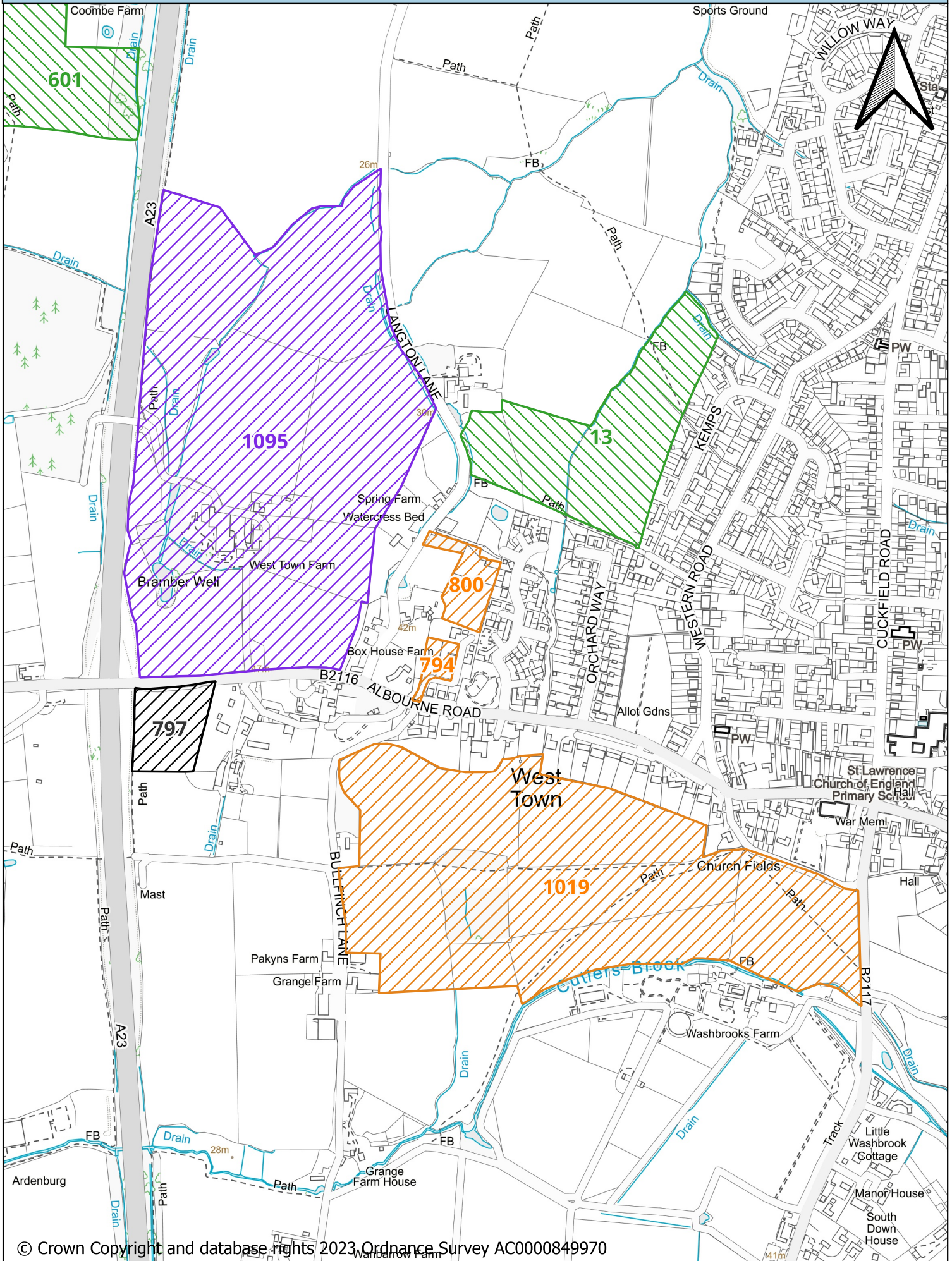






# Hurstpierpoint 1



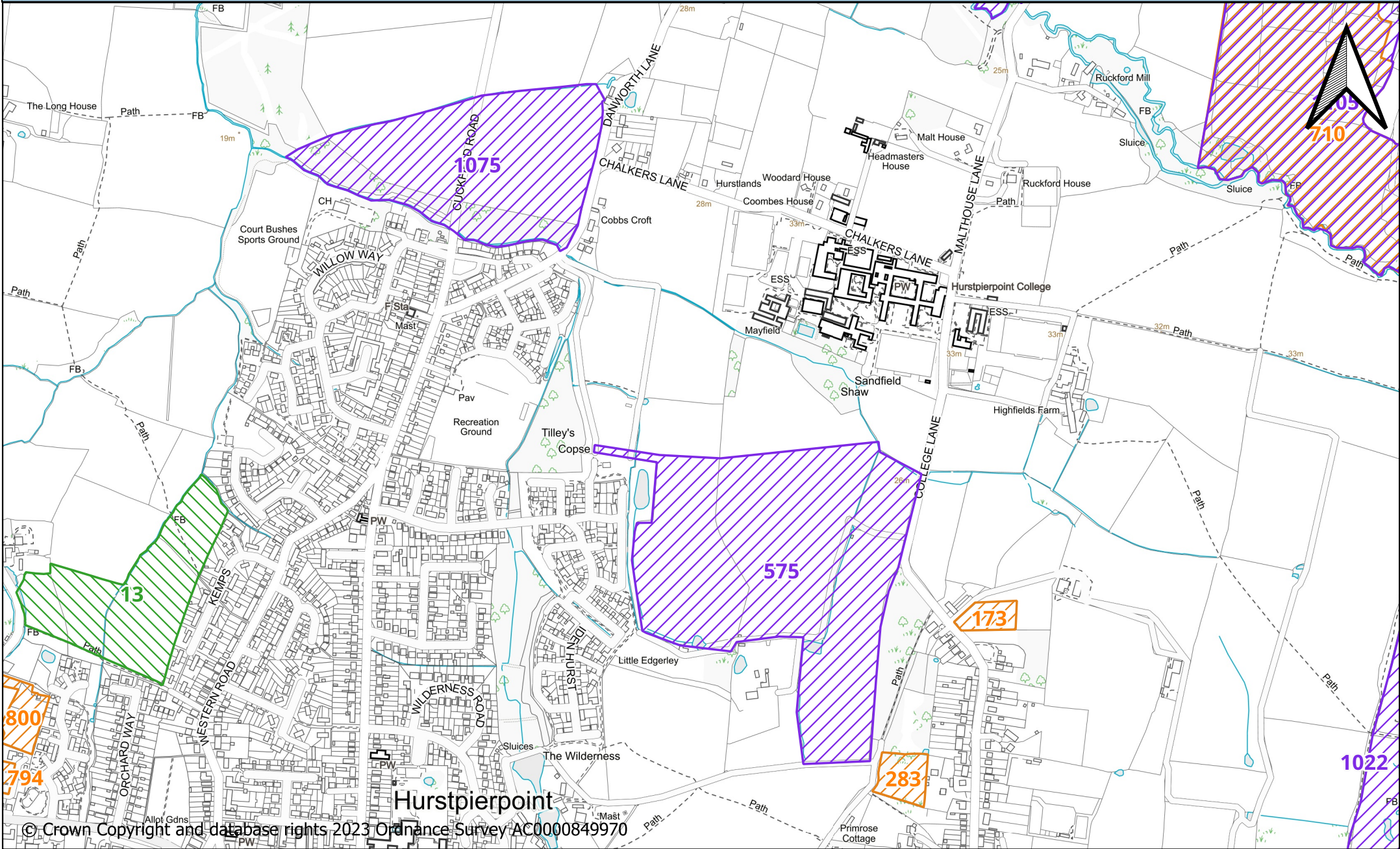
© Crown Copyright and database rights 2023 Ordnance Survey AC0000849970

 Reject at Stage 2a  
 Reject at Stage 2b

 Reject at Stage 2c  
 Reject at Stage 3

 Allocate

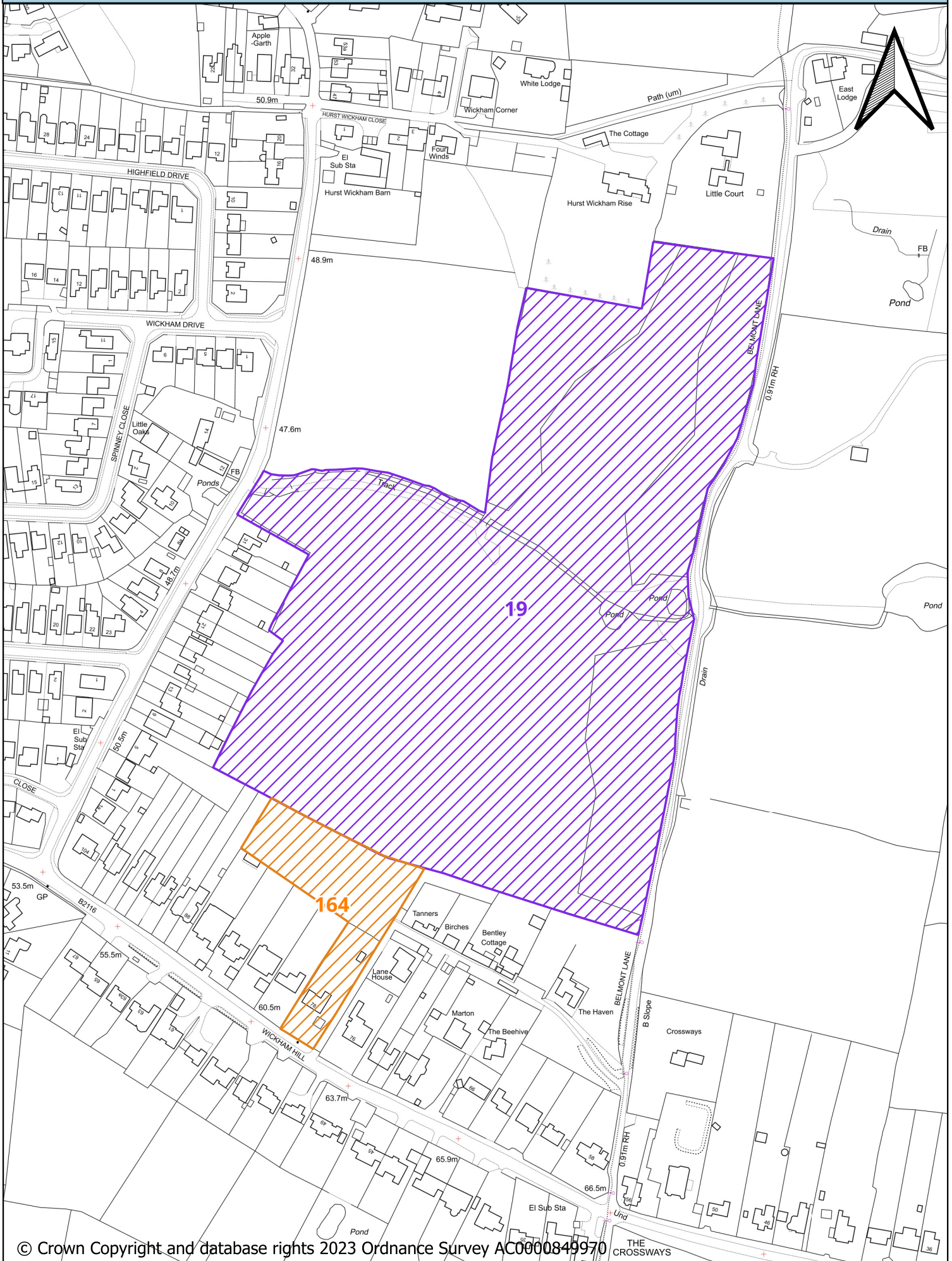
# Hurstpierpoint 2



© Crown Copyright and database rights 2023 Ordnance Survey AC0000849970

- Reject at Stage 2a
- Reject at Stage 2c
- Reject at Stage 3
- Allocate
- Reject at Stage 2b

# Hurstpierpoint 3





© Crown Copyright and database rights 2023 Ordnance Survey AC0000849970

-  Reject at Stage 2a
-  Reject at Stage 2c
-  Reject at Stage 2b
-  Reject at Stage 3
-  Allocate

# Hurstpierpoint 4



© Crown Copyright and database rights 2023 Ordnance Survey AC0000849970

-  Reject at Stage 2a
-  Reject at Stage 2b
-  Reject at Stage 2c
-  Reject at Stage 3
-  Allocate